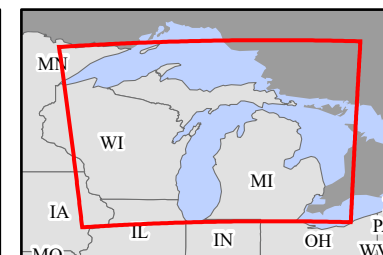
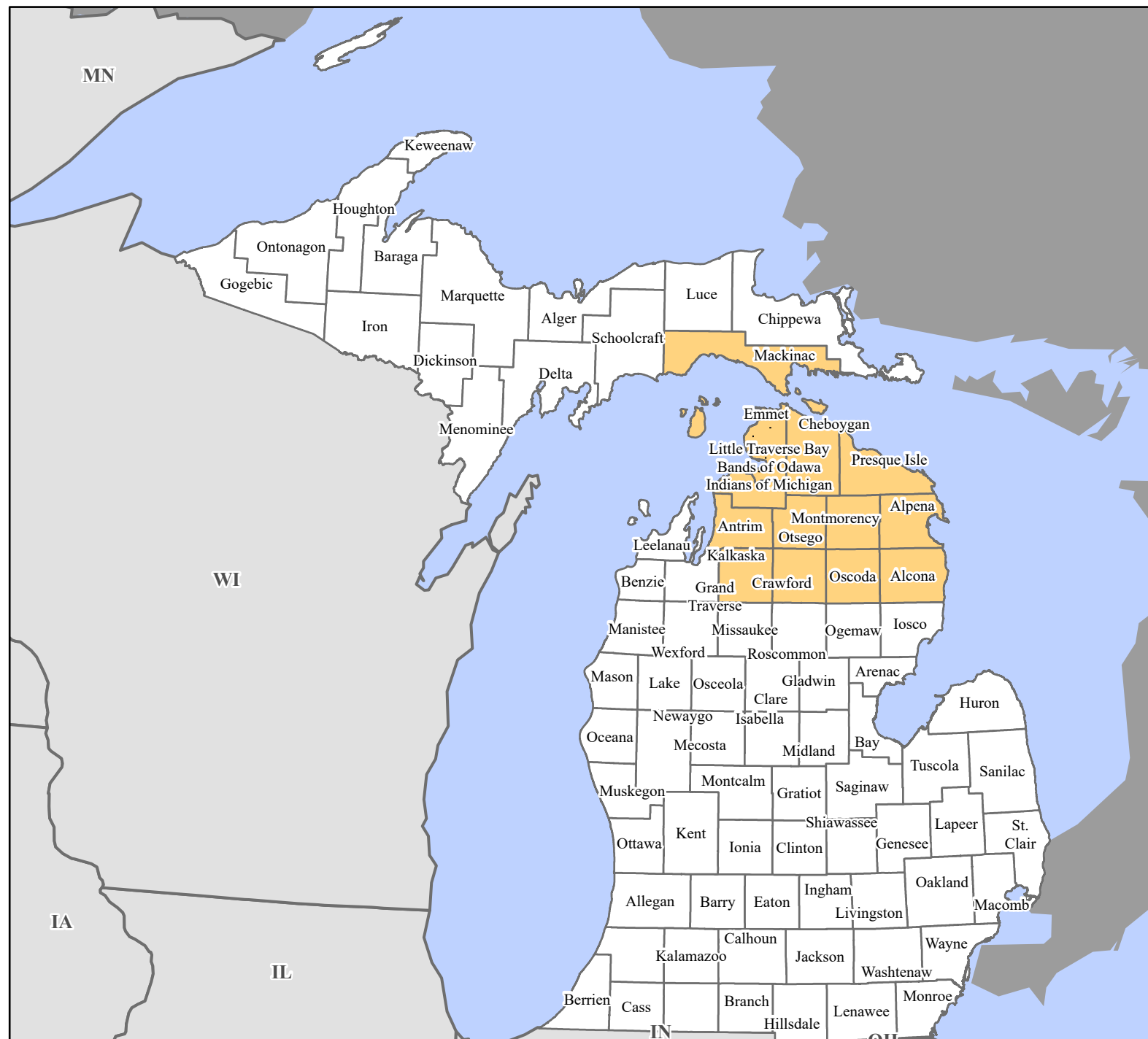


# FEMA-4880-DR, Michigan Disaster Declaration as of 07/22/2025



FEMA



## Data Layer/Map Description:

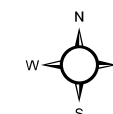
The types of assistance that have been designated for selected areas in the State of Michigan.

Additional designations may be made at a later date if requested by the state and warranted by the results of further damage assessments.

## Designated Counties

- No Designation
- Public Assistance

Counties and the Little Traverse Bay Bands of Odawa Indians are designated for emergency work (Categories A and B) and permanent work (limited to Categories C-E and G) under the Public Assistance program



0 20 40 60 80  
Miles

## Data Sources:

FEMA, ESRI;  
Initial Declaration: 07/22/2025  
Disaster Federal Registry Notice: 07/22/2025  
Datum: North American 1983  
Projection: Lambert Conformal Conic