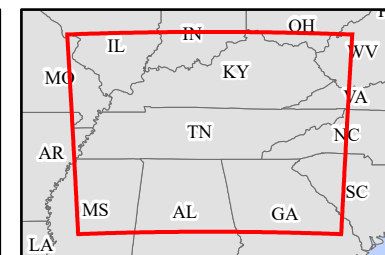
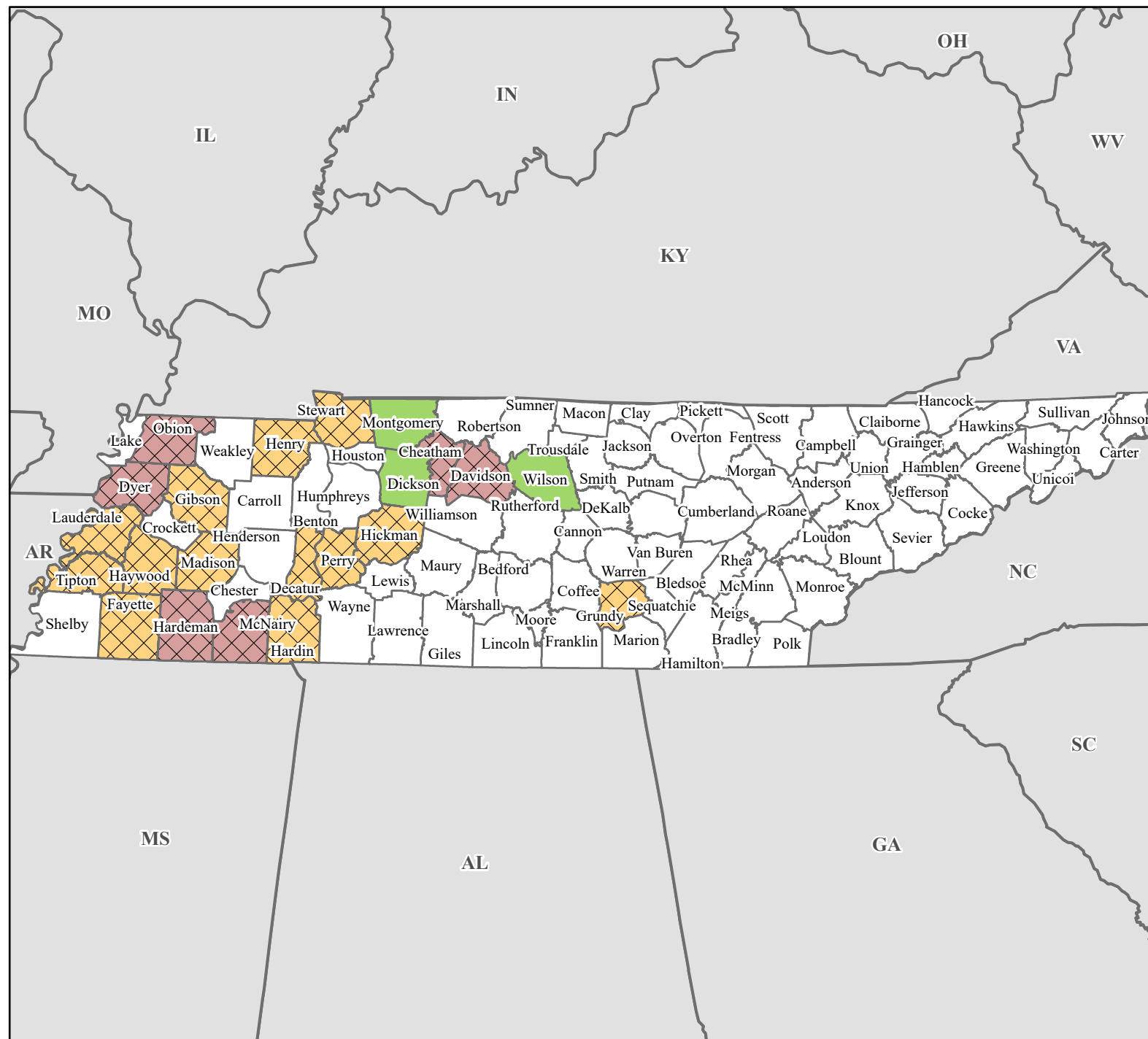


# FEMA-4878-DR, Tennessee Disaster Declaration as of 06/19/2025



FEMA



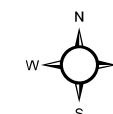
## Data Layer/Map Description:

The types of assistance that have been designated for selected areas in the State of Tennessee.

Additional designations may be made at a later date if requested by the state and warranted by the results of further damage assessments.

## Designated Counties

- No Designation
- Individual Assistance
- Individual Assistance and Public Assistance (Categories A - G)
- Public Assistance (Categories A - G)



0 20 40 60 80  
Miles

## Data Sources:

FEMA, ESRI;  
Initial Declaration: 06/19/2025  
Disaster Federal Registry Notice: 06/19/2025  
Datum: North American 1983  
Projection: Lambert Conformal Conic