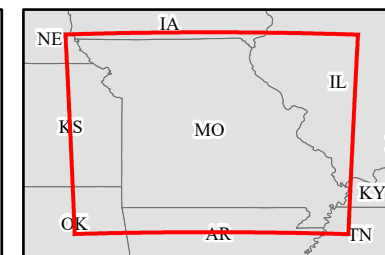
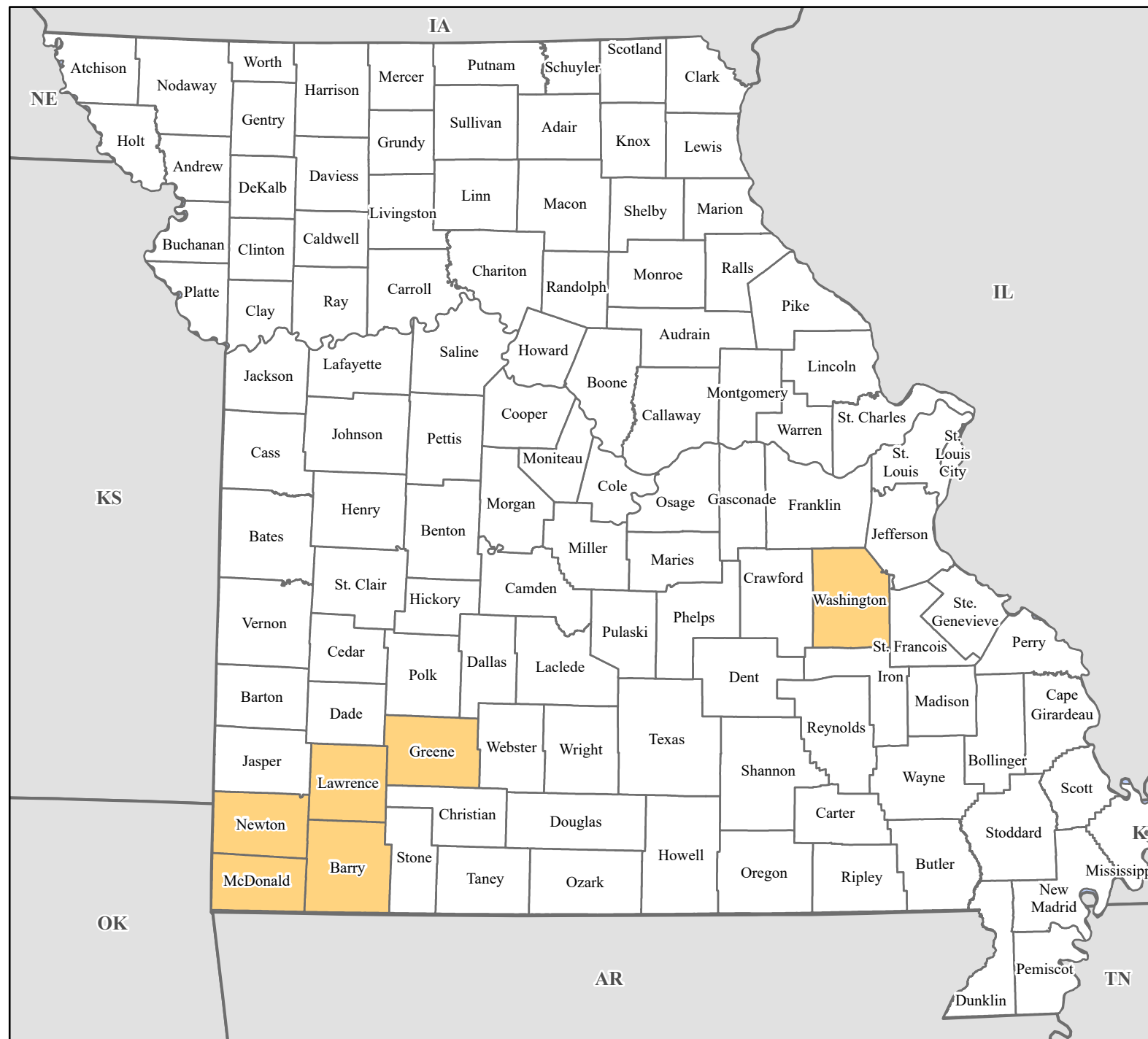


# FEMA-4876-DR, Missouri Disaster Declaration as of 06/09/2025



FEMA



## Data Layer/Map Description:

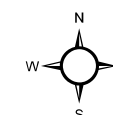
The types of assistance that have been designated for selected areas in the State of Missouri.

Additional designations may be made at a later date if requested by the state and warranted by the results of further damage assessments.

## Designated Counties

- No Designation
- Public Assistance

Counties designated for emergency work (Categories A and B) and permanent work limited to (Categories C-F) under the Public Assistance program.



0 20 40 60  
Miles

## Data Sources:

FEMA, ESRI;  
Initial Declaration: 06/09/2025  
Disaster Federal Registry Notice: 06/09/2025  
Datum: North American 1983  
Projection: Transverse Mercator