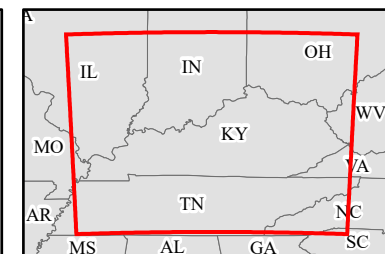
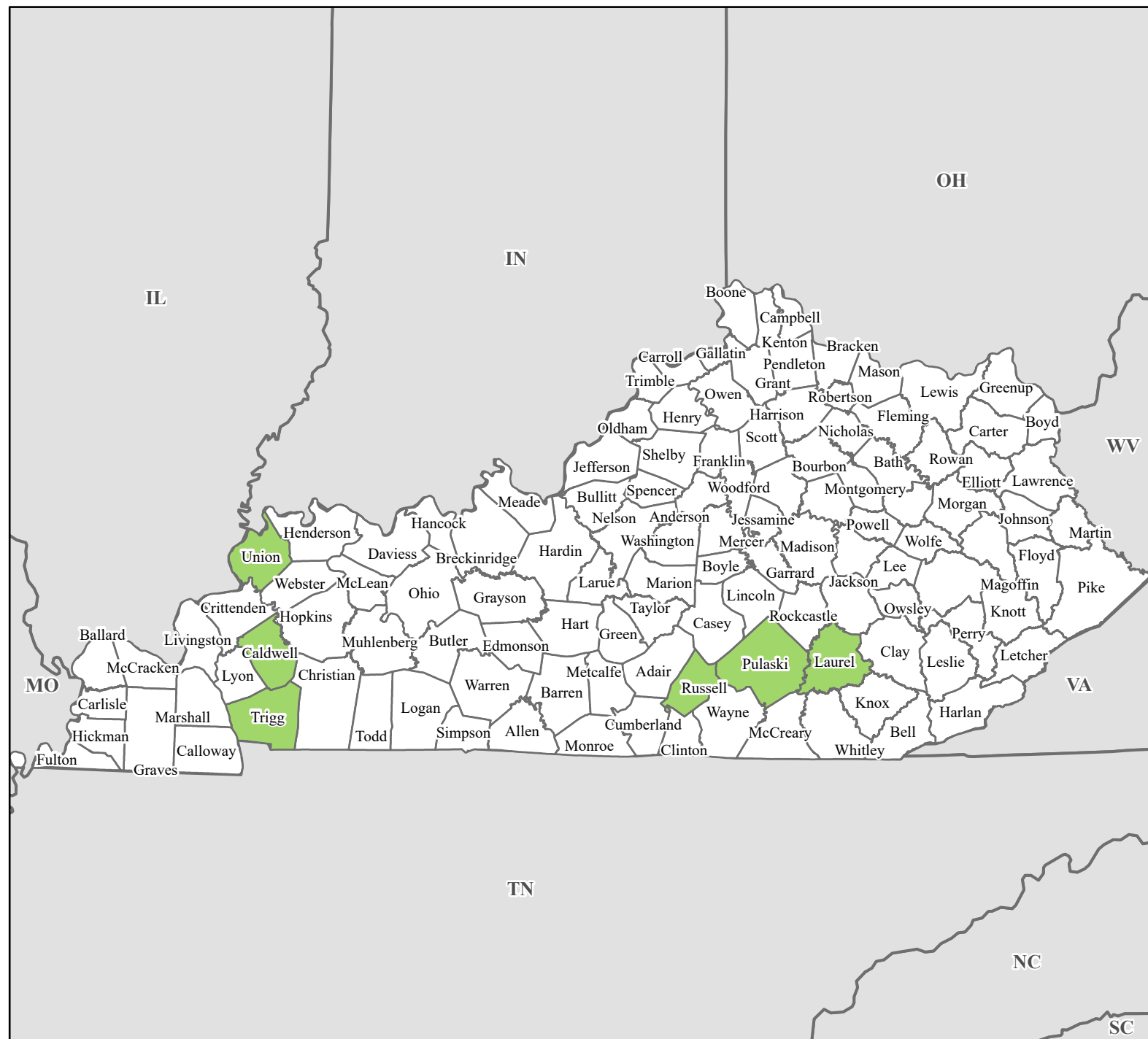


FEMA-4875-DR, Kentucky Disaster Declaration as of 05/23/2025



FEMA



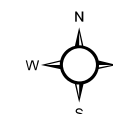
Data Layer/Map Description:

The types of assistance that have been designated for selected areas in the Commonwealth of Kentucky.

Additional designations may be made at a later date if requested by the commonwealth and warranted by the results of further damage assessments.

Designated Counties

- No Designation
- Individual Assistance



0 20 40 60 80
Miles

Data Sources:

FEMA, ESRI;
Initial Declaration: 05/23/2025
Disaster Federal Registry Notice:
05/23/2025
Datum: North American 1983
Projection: Lambert Conformal Conic