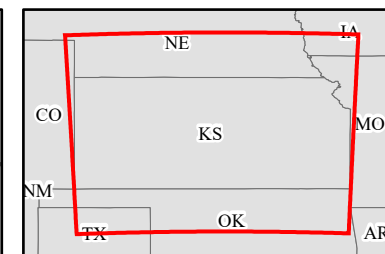
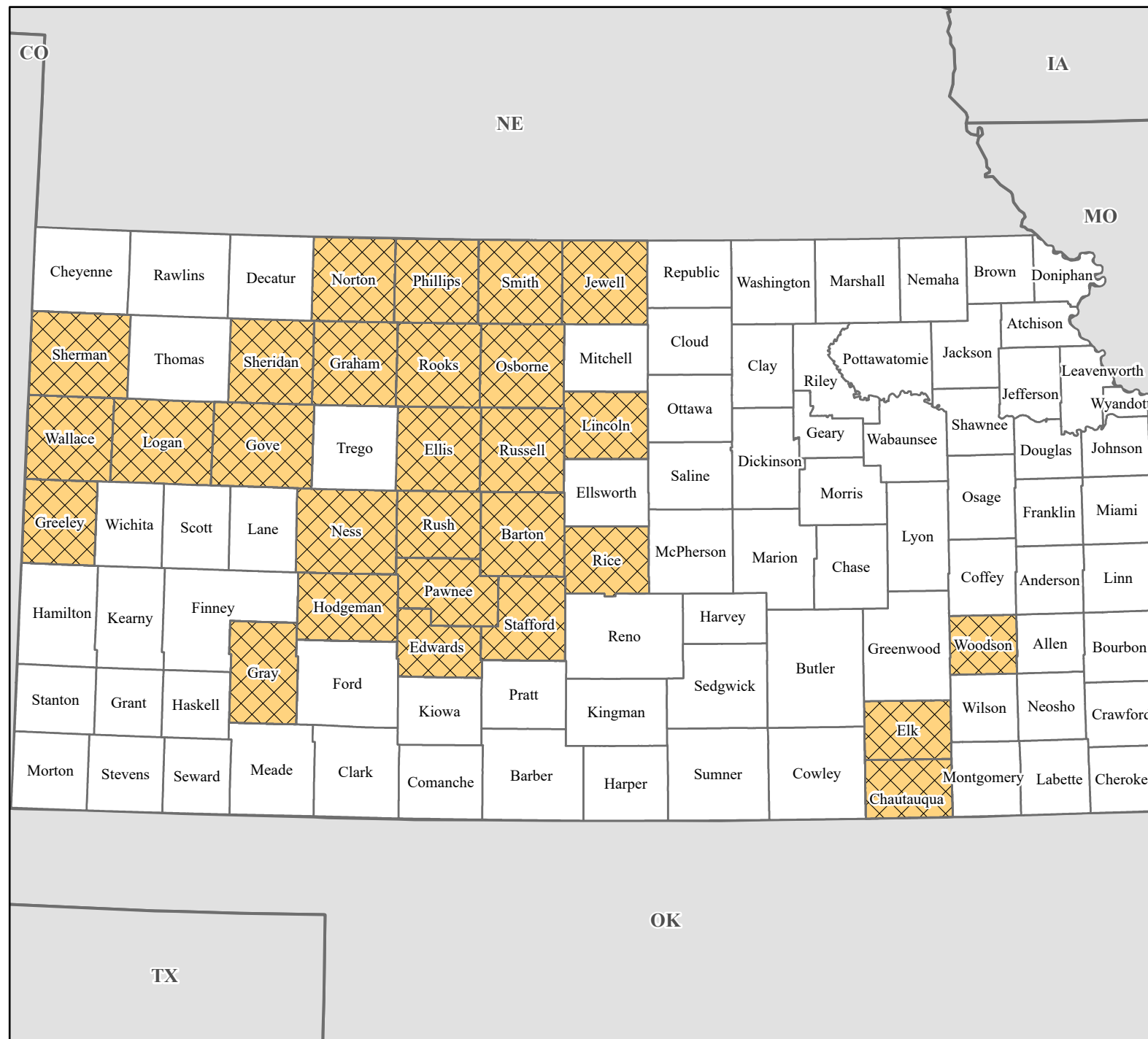


# FEMA-4869-DR, Kansas Disaster Declaration as of 05/21/2025



FEMA



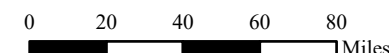
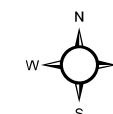
## Data Layer/Map Description:

The types of assistance that have been designated for selected areas in the State of Kansas.

Additional designations may be made at a later date if requested by the state and warranted by the results of further damage assessments.

## Designated Counties

- No Designation
- Public Assistance (Categories A - G)



## Data Sources:

FEMA, ESRI;  
 Initial Declaration: 05/21/2025  
 Disaster Federal Registry Notice: 05/21/2025  
 Datum: North American 1983  
 Projection: Lambert Conformal Conic