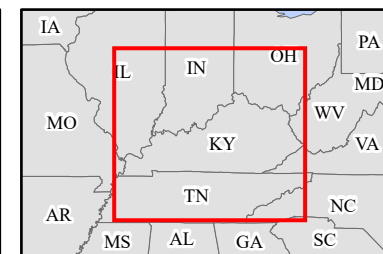
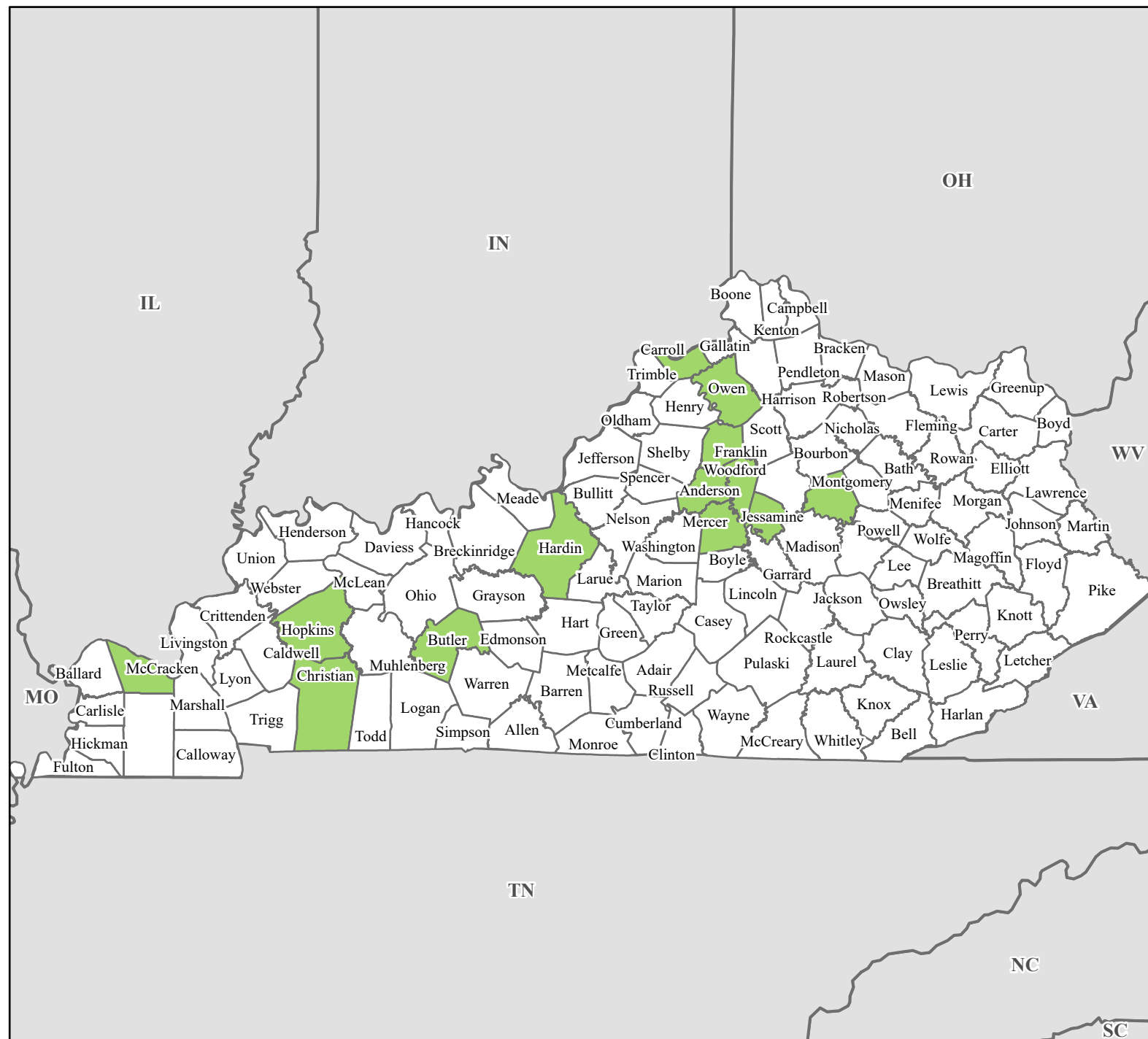


# FEMA-4864-DR, Kentucky Disaster Declaration as of 04/24/2025



FEMA



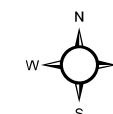
## Data Layer/Map Description:

The types of assistance that have been designated for selected areas in the Commonwealth of Kentucky.

Additional designations may be made at a later date if requested by the commonwealth and warranted by the results of further damage assessments.

## Designated Counties

- No Designation
- Individual Assistance



0 25 50 75 100  
Miles

## Data Sources:

FEMA, ESRI;  
Initial Declaration: 04/25/2025  
Disaster Federal Registry Notice: 04/25/2025  
Datum: WGS 1984  
Projection: Mercator