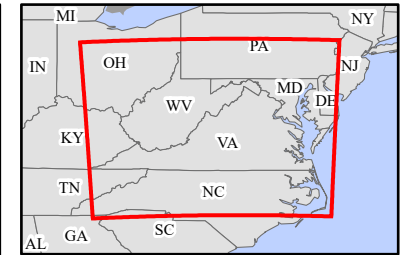
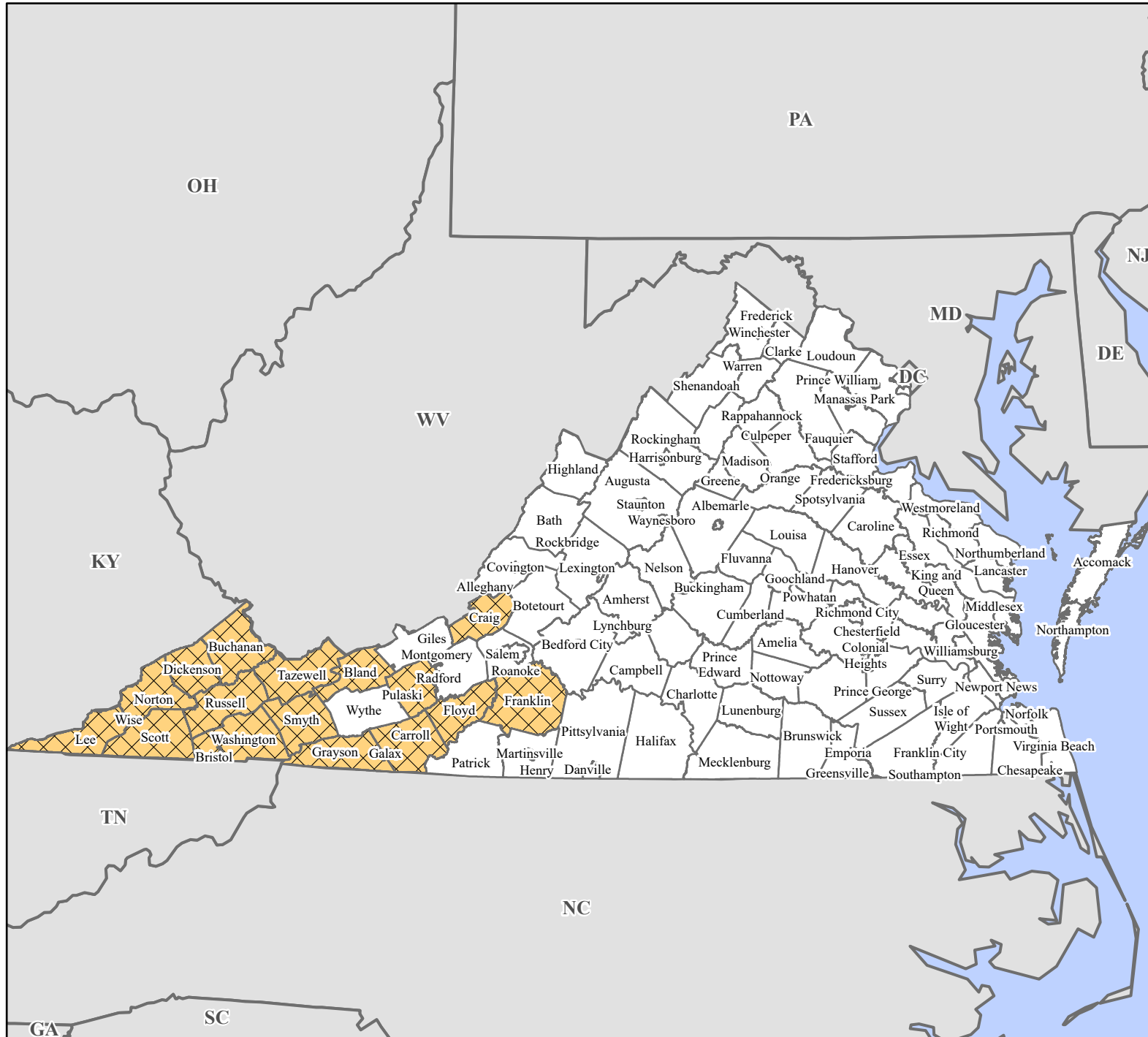


FEMA-4863-DR, Virginia Disaster Declaration as of 04/08/2025





FEMA


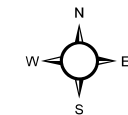


Data Layer/Map Description:
The types of assistance that have been designated for selected areas in the Commonwealth of Virginia.

Additional designations may be made at a later date if requested by the commonwealth and warranted by the results of further damage assessments.

Designated Counties

-  No Designation
-  Public Assistance (Categories A - G)



Data Sources:
 FEMA, ESRI;
 Initial Declaration: 04/08/2025
 Disaster Federal Registry Notice: 04/08/2025
 Datum: North American 1983
 Projection: Lambert Conformal Conic