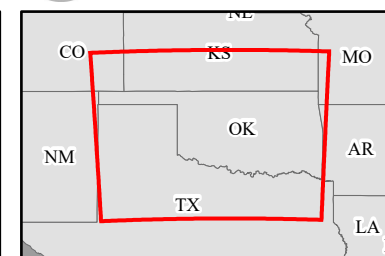
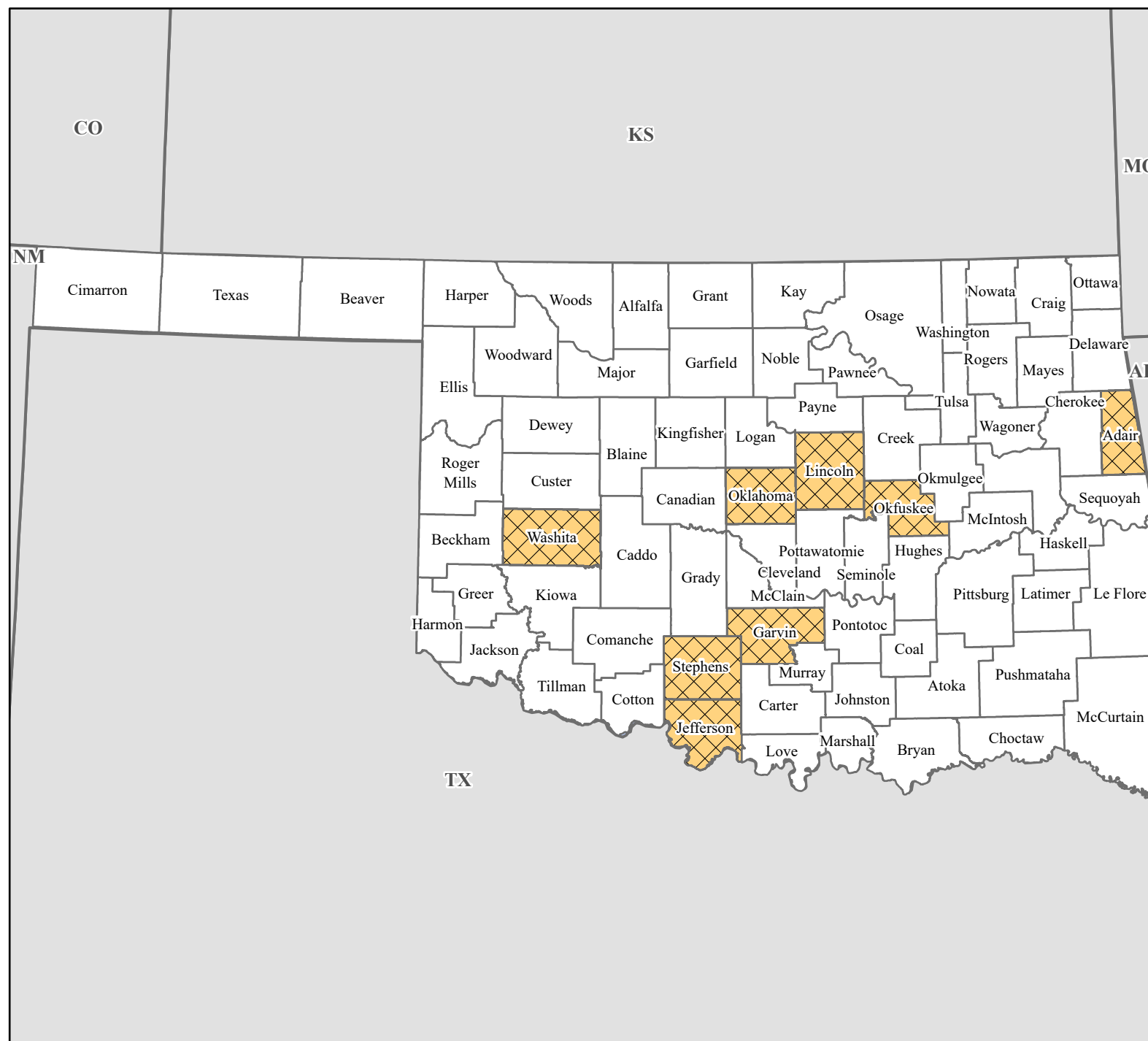


FEMA-4862-DR, Oklahoma Disaster Declaration as of 03/19/2025



FEMA



Data Layer/Map Description:

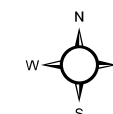
The types of assistance that have been designated for selected areas in the State of Oklahoma.

All areas in the State of Oklahoma are eligible for assistance under the Hazard Mitigation Grant Program.

Additional designations may be made at a later date if requested by the state and warranted by the results of further damage assessments.

Designated Counties

- No Designation
- Public Assistance (Categories A - G)



0 20 40 60 80
Miles

Data Sources:

FEMA, ESRI;
Initial Declaration: 03/19/2025
Disaster Federal Registry Notice: 03/19/2025
Datum: North American 1983
Projection: Lambert Conformal Conic