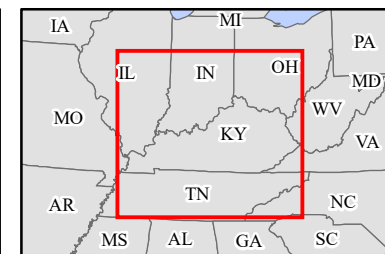
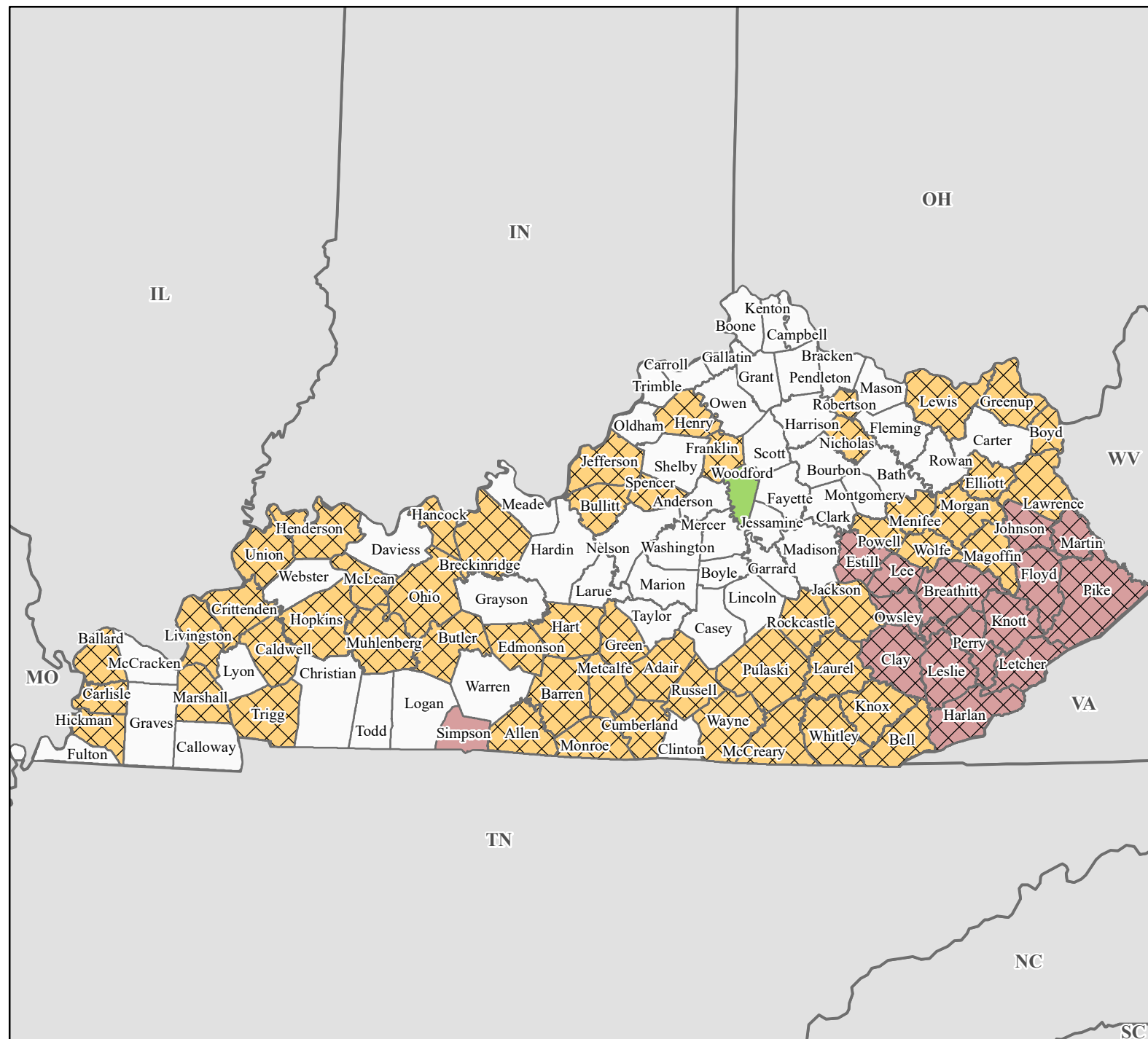


# FEMA-4860-DR, Kentucky Disaster Declaration as of 04/09/2025



FEMA



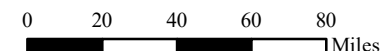
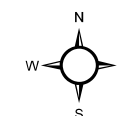
### Data Layer/Map Description:

The types of assistance that have been designated for selected areas in the Commonwealth of Kentucky.

All counties in the Commonwealth of Kentucky are eligible to apply for assistance under the Hazard Mitigation Grant Program.

### Designated Counties

- No Designation
- Individual Assistance
- Individual Assistance and Public Assistance (Category B)
- Individual Assistance and Public Assistance (Categories A - G)
- Public Assistance (Categories A - G)



### Data Sources:

FEMA, ESRI;  
 Initial Declaration: 02/24/2025  
 Disaster Federal Registry Notice:  
 Amendment #9: 04/09/2025  
 Datum: North American 1983  
 Projection: Lambert Conformal Conic