

FEMA-4856-DR, California Disaster Declaration as of 01/08/2025



FEMA






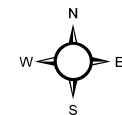
Data Layer/Map Description:

The types of assistance that have been designated for selected areas in the State of California.

All counties in the State of California are eligible to apply for assistance under the Hazard Mitigation Grant Program.

Designated Counties

-  No Designation
-  Individual Assistance and Public Assistance (Categories A and B)



Data Sources:

FEMA, ESRI;
Initial Declaration: 01/08/2025
Disaster Federal Registry Notice: 01/08/2025
Datum: North American 1983
Projection: Lambert Conformal Conic