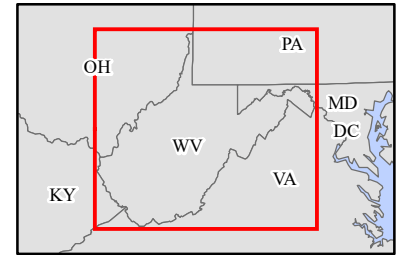
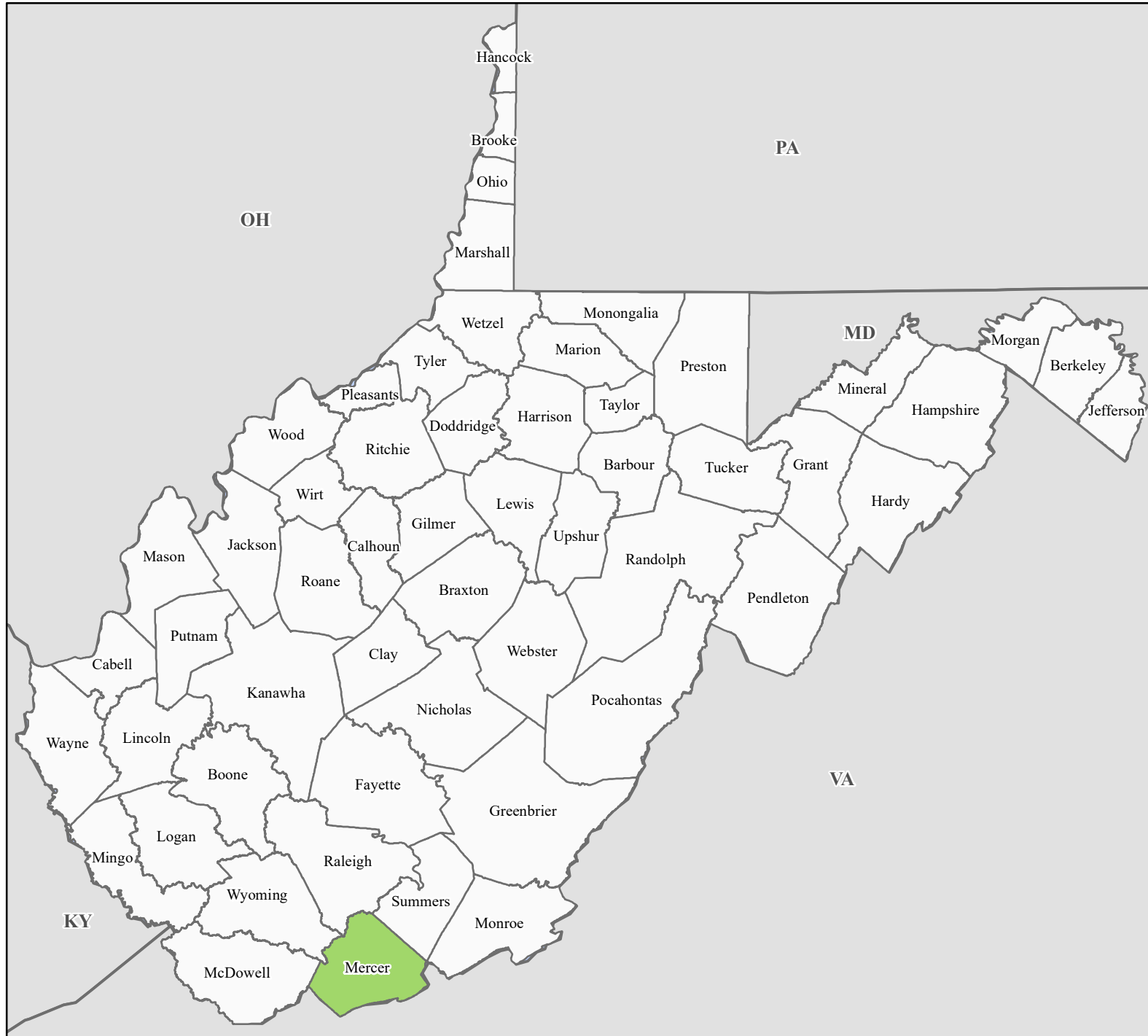


FEMA-4851-DR, West Virginia Disaster Declaration as of 12/09/2024





FEMA

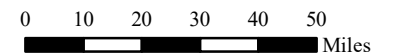
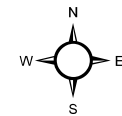


Data Layer/Map Description:
The types of assistance that have been designated for selected areas in the State of West Virginia.

All areas in the State of West Virginia are eligible for assistance under the Hazard Mitigation Grant Program.

Designated Counties

-  No Designation
-  Individual



Data Sources:
FEMA, ESRI;
Initial Declaration: 12/09/2024
Disaster Federal Registry Notice: 12/09/2024
Datum: North American 1983
Projection: Lambert Conformal Conic