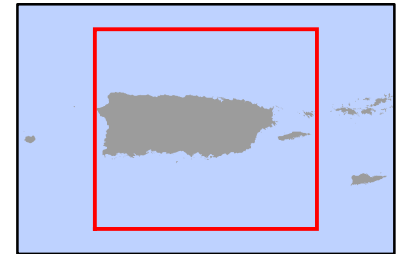


# FEMA-4850-DR, Puerto Rico Disaster Declaration as of 11/27/2024



FEMA





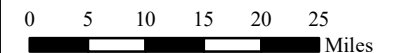
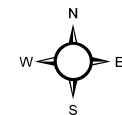
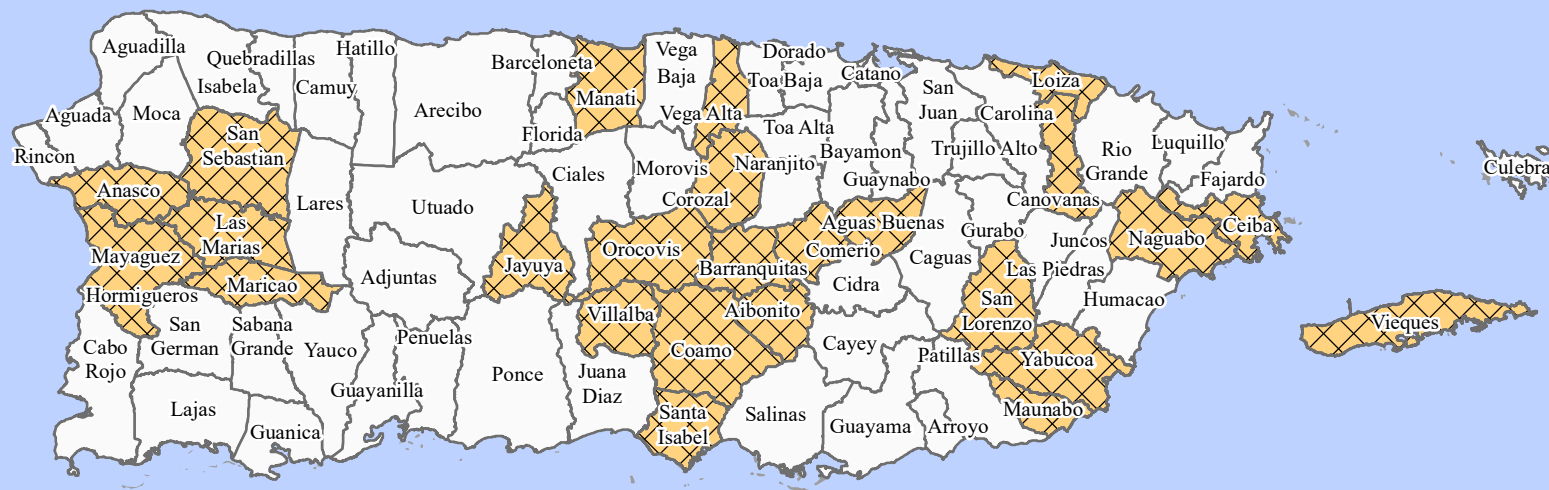
### Data Layer/Map Description:

The types of assistance that have been designated for selected areas in the Commonwealth of Puerto Rico.

All areas in the Commonwealth of Puerto Rico are eligible for assistance under the Hazard Mitigation Grant Program.

### Designated Counties

-  No Designation
-  Public Assistance (Categories A - G)



### Data Sources:

FEMA, ESRI;  
Initial Declaration: 11/27/2024  
Disaster Federal Registry Notice:  
11/27/2024  
Datum: North American 1983  
Projection: Lambert Conformal Conic