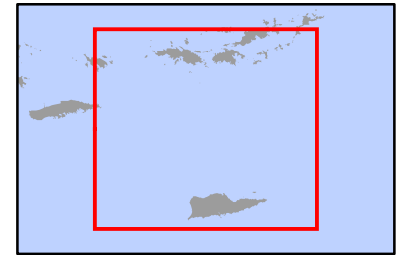
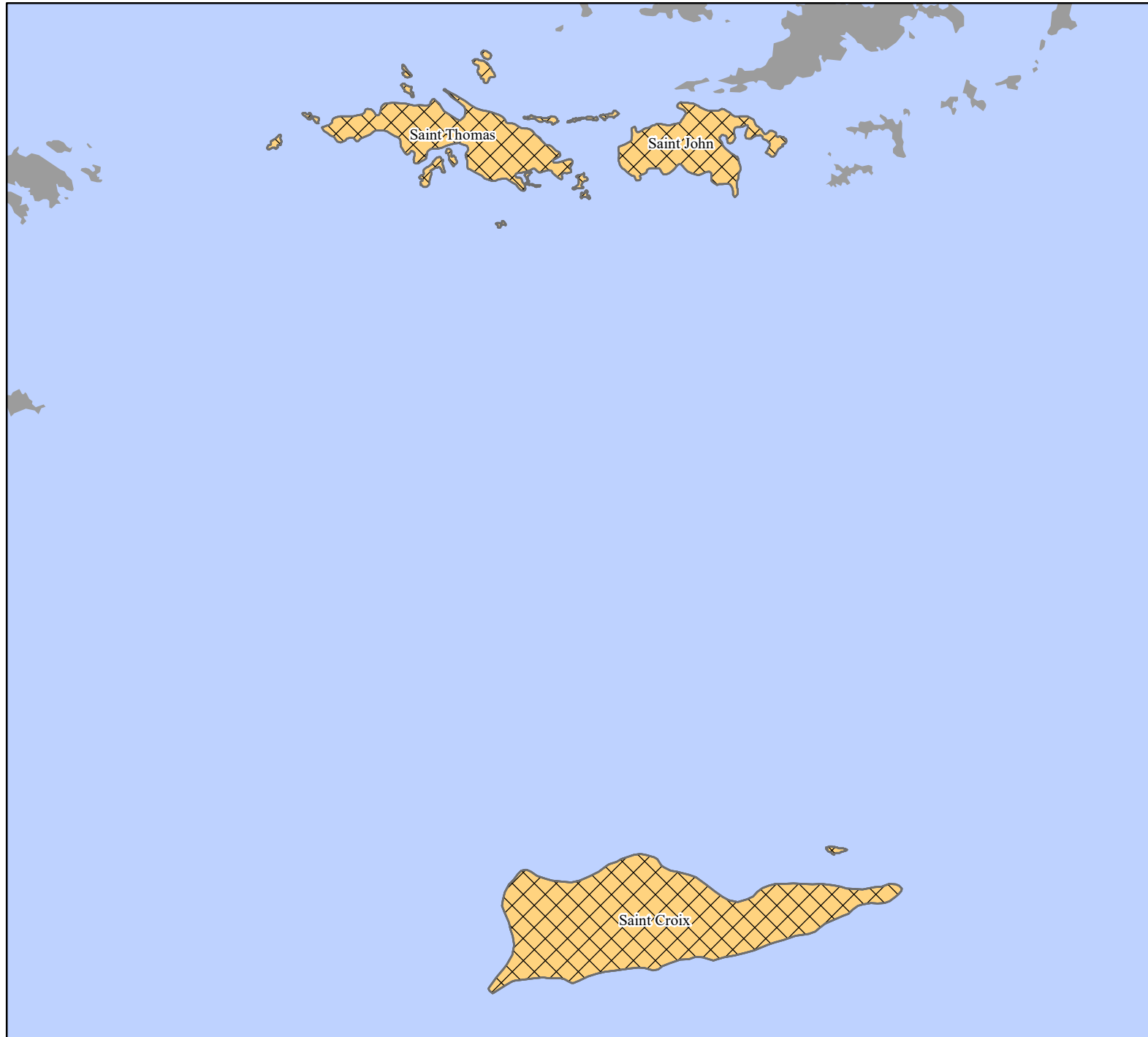


FEMA-4841-DR, Virgin Islands, U.S. Disaster Declaration as of 10/25/2024




FEMA

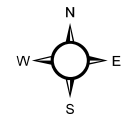


Data Layer/Map Description:
The types of assistance that have been designated for selected areas in the State of Virgin Islands, U.S..

All areas in the territory of the U.S Virgin Islands are eligible for assistance under the Hazard Mitigation Grant Program.

Designated Counties

 Public Assistance (Categories A - G)



Data Sources:

FEMA, ESRI;
Initial Declaration: 10/25/2024
Disaster Federal Registry Notice:
10/25/2024
Datum: WGS 1984
Projection: Mercator