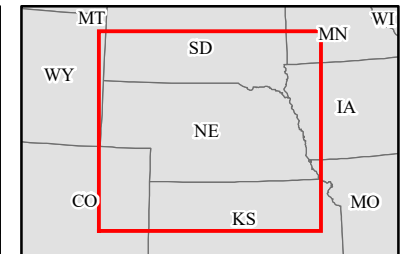
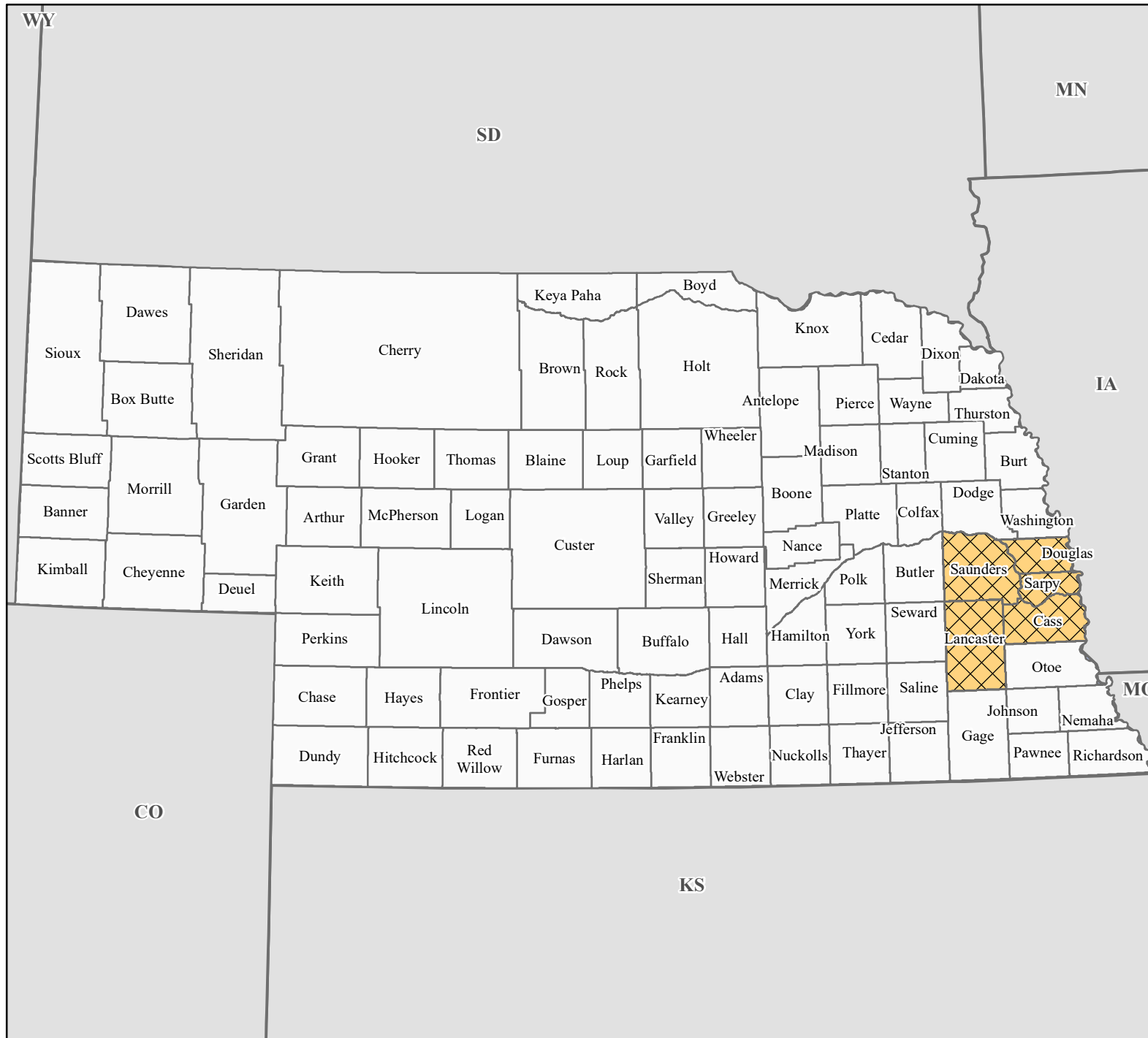


# FEMA-4838-DR, Nebraska Disaster Declaration as of 10/21/2024



FEMA


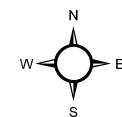


**Data Layer/Map Description:**  
The types of assistance that have been designated for selected areas in the State of Nebraska.

All areas in the State of Nebraska are eligible for assistance under the Hazard Mitigation Grant Program.

**Designated Counties**

- No Designation
- Public Assistance (Categories A - G)



**Data Sources:**  
 FEMA, ESRI;  
 Initial Declaration: 10/21/2024  
 Disaster Federal Registry Notice: 10/21/2024  
 Datum: North American 1983  
 Projection: Lambert Conformal Conic