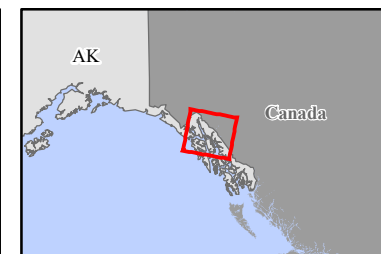
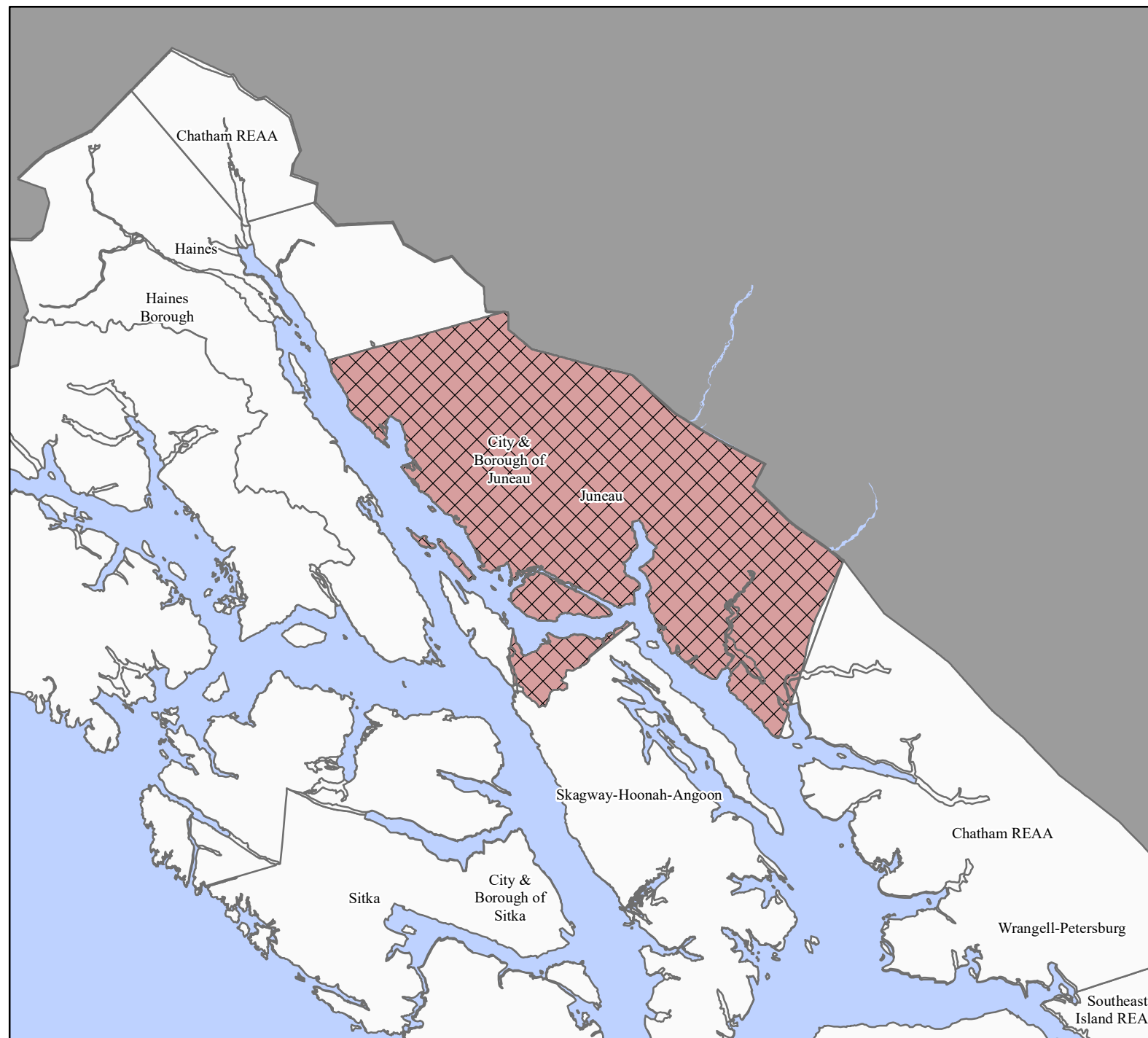


FEMA-4836-DR, Alaska Disaster Declaration as of 10/16/2024





FEMA

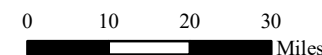
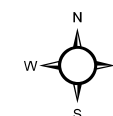


Data Layer/Map Description:
The types of assistance that have been designated for selected areas in the State of Alaska.

All areas in the State of Alaska are eligible for assistance under the Hazard Mitigation Grant Program.

Designated Areas

-  No Designation
-  Individual Assistance and Public Assistance (Categories A - G)



Data Sources:
FEMA, ESRI;
Initial Declaration: 10/16/2024
Disaster Federal Registry Notice: 10/16/2024
Datum: North American 1983
Projection: Transverse Mercator