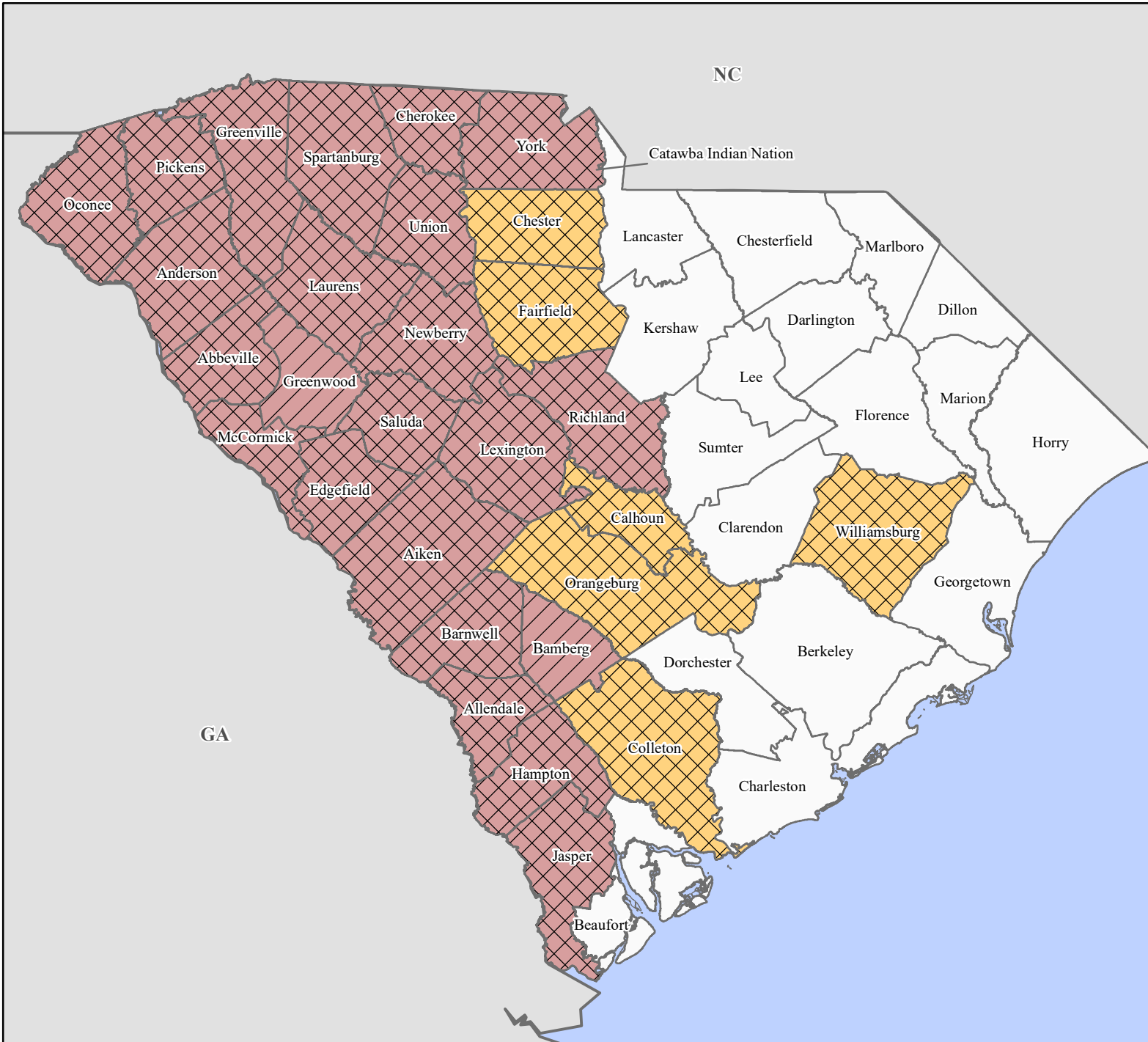
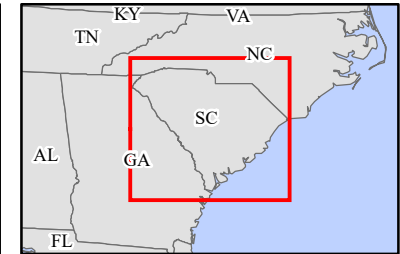


# FEMA-4829-DR, South Carolina Disaster Declaration as of 10/06/2024



FEMA

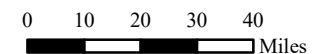
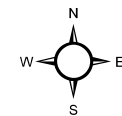


**Data Layer/Map Description:**  
The types of assistance that have been designated for selected areas in the State of South Carolina.

All areas in the State of South Carolina are eligible to apply for assistance under the Hazard Mitigation Grant Program.

Additional designations may be made at a later date if requested by the state and warranted by the results of further damage assessments.

- Designated Counties and Tribal Areas**
- No Designation
  - Individual Assistance and Public Assistance (Categories A and B)
  - Individual Assistance and Public Assistance (Categories A - G)
  - Public Assistance (Categories A - G)



**Data Sources:**  
FEMA, ESRI;  
Initial Declaration: 09/29/2024  
Disaster Federal Registry Notice: Amendment #5: 10/06/2024  
Datum: North American 1983  
Projection: Lambert Conformal Conic