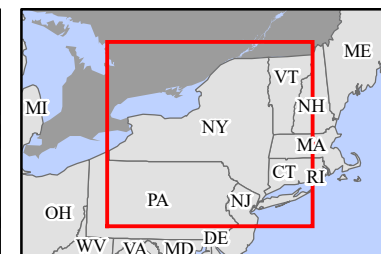
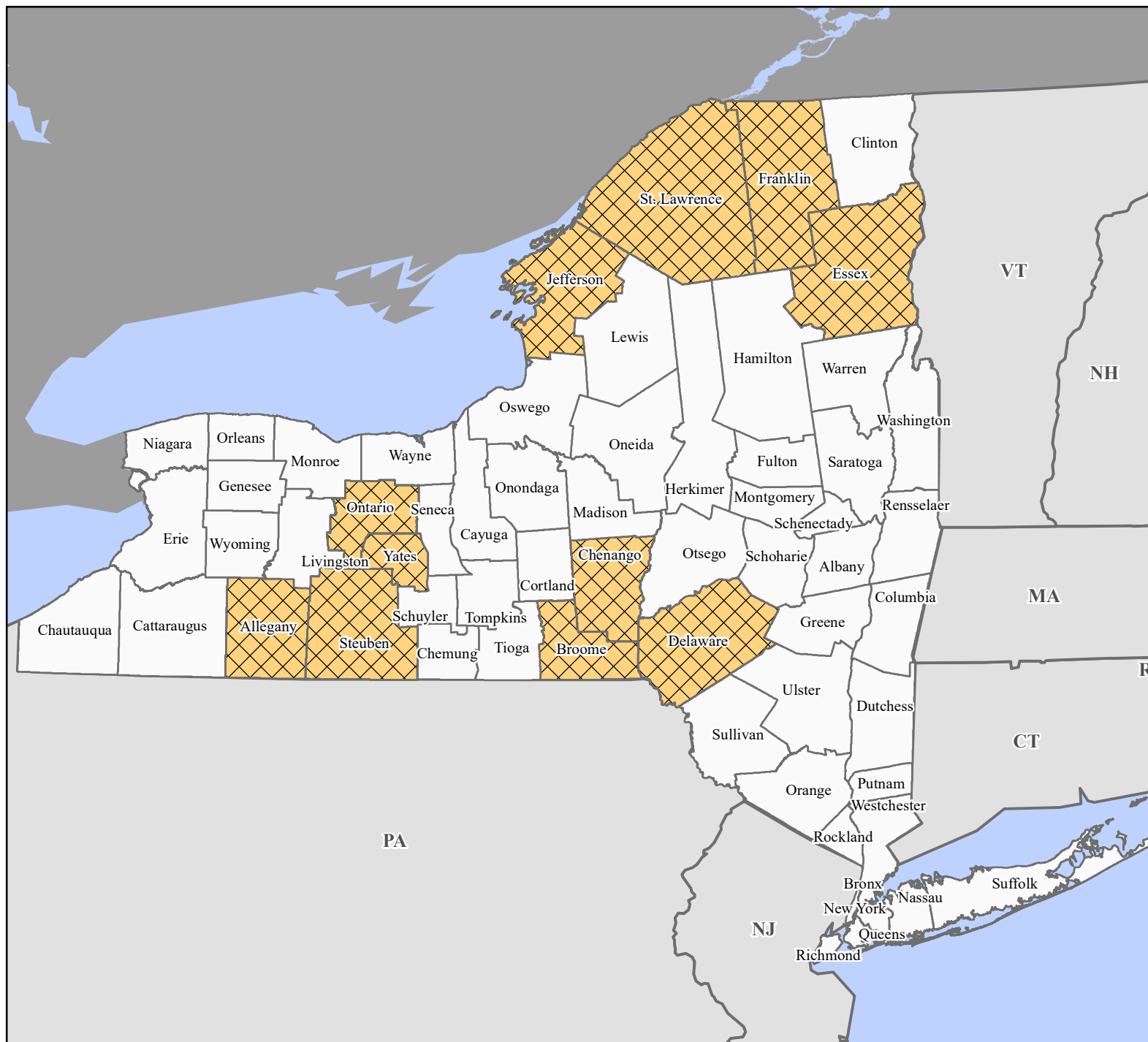


# FEMA-4825-DR, New York Disaster Declaration as of 10/23/2024



FEMA



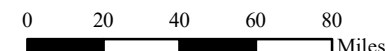
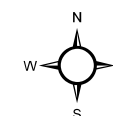
### Data Layer/Map Description:

The types of assistance that have been designated for selected areas in the State of New York.

All areas in the State of New York are eligible for assistance under the Hazard Mitigation Grant Program.

### Designated Counties

- No Designation
- Public Assistance (Categories A - G)



### Data Sources:

FEMA, ESRI;  
Initial Declaration: 09/24/2024  
Disaster Federal Registry Notice:  
Amendment #1: 10/23/2024  
Datum: North American 1983  
Projection: Transverse Mercator