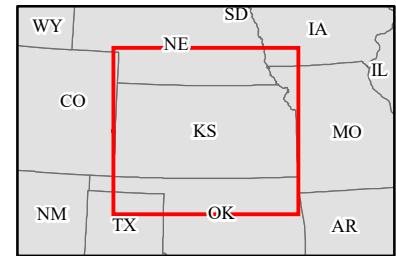
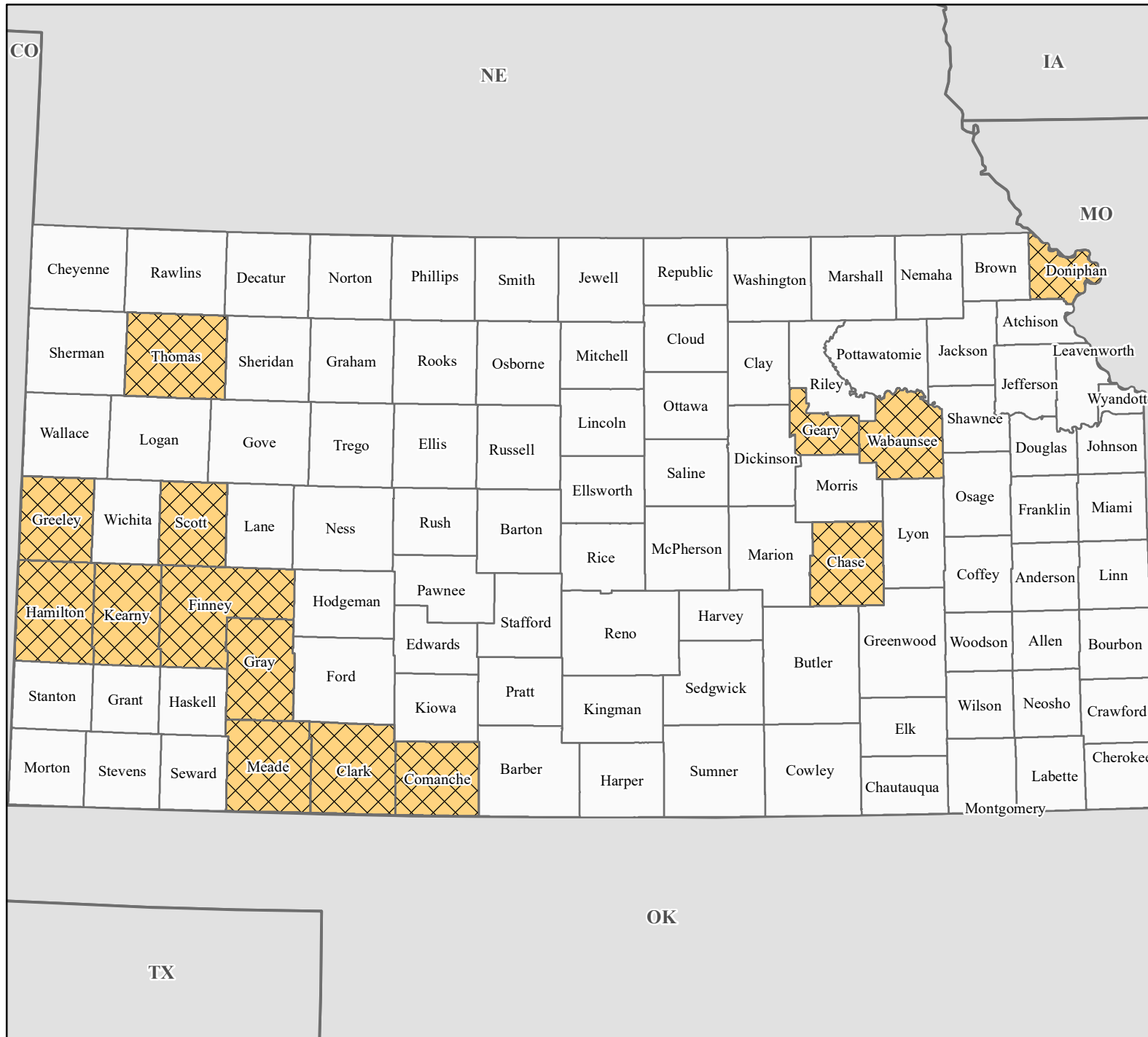


FEMA-4824-DR, Kansas Disaster Declaration as of 09/24/2024



FEMA



Data Layer/Map Description:

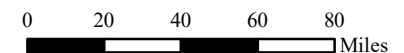
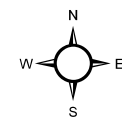
The types of assistance that have been designated for selected areas in the State of Kansas.

All areas in the State of Kansas are eligible for assistance under the Hazard Mitigation Grant Program.

Additional designations may be made at a later date if requested by the state and warranted by the results of further damage assessments.

Designated Counties

- No Designation
- Public Assistance (Categories A - G)



Data Sources:

FEMA, ESRI;
 Initial Declaration: 09/24/2024
 Disaster Federal Registry Notice: 09/24/2024
 Datum: North American 1983
 Projection: Lambert Conformal Conic