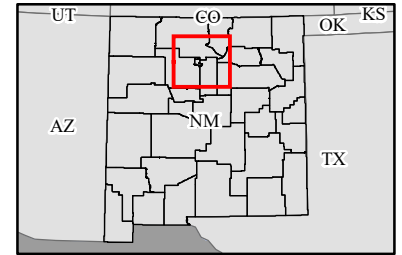
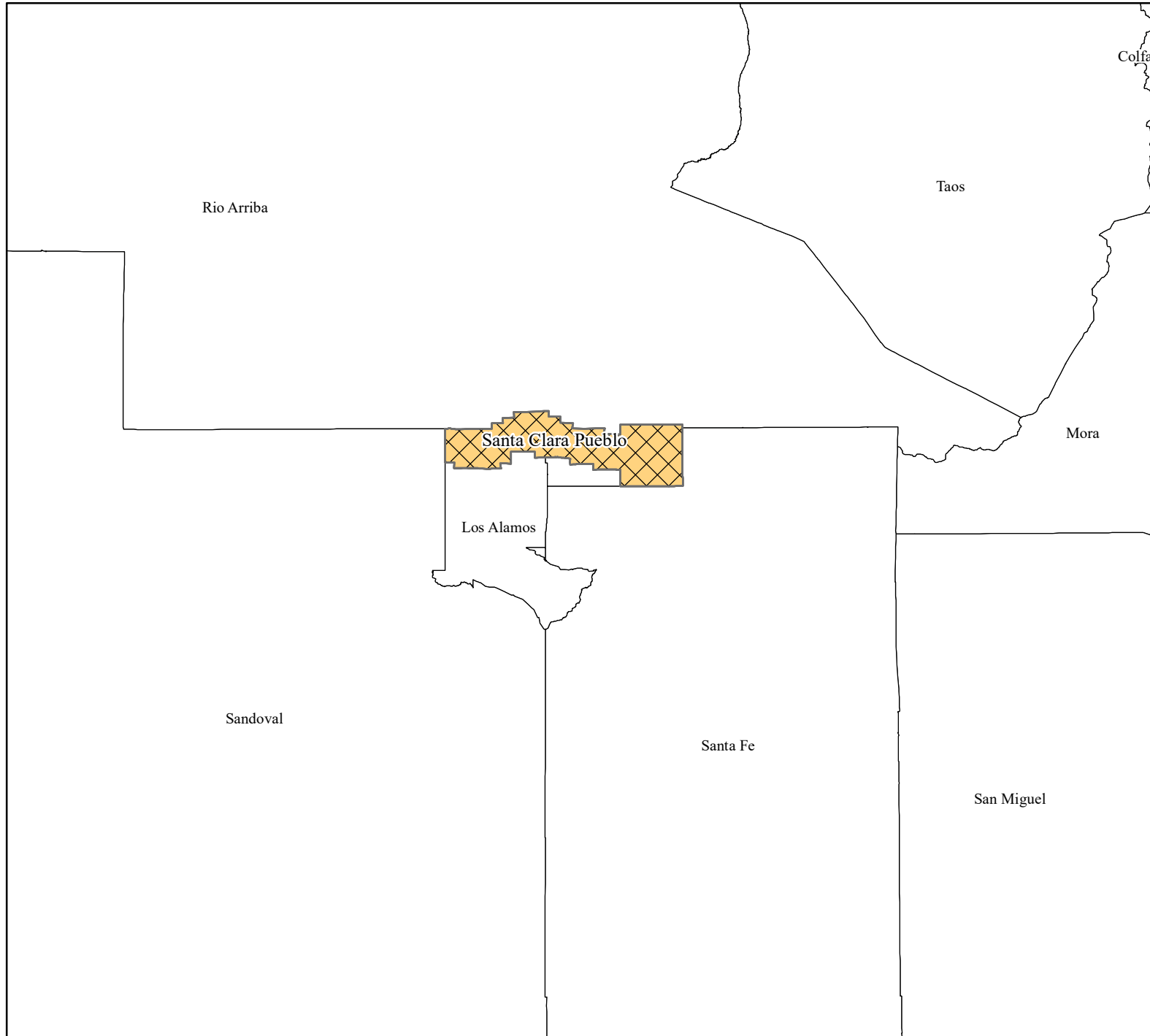


FEMA-4809-DR, Santa Clara Pueblo Disaster Declaration as of 08/20/2024




FEMA

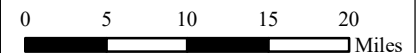
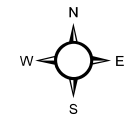


Data Layer/Map Description:
The types of assistance that have been designated for selected areas of the Santa Clara Pueblo Tribal Nation.

The Santa Clara Pueblo is eligible for assistance under the Hazard Mitigation Grant Program.

Designated Tribal Area

 Public Assistance (Categories A - G)



Data Sources:

FEMA, ESRI;
Initial Declaration: 08/20/2024
Disaster Federal Registry Notice: 08/20/2024
Datum: North American 1983
Projection: Transverse Mercator