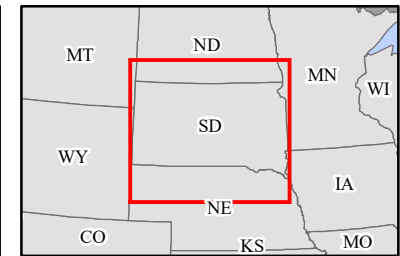
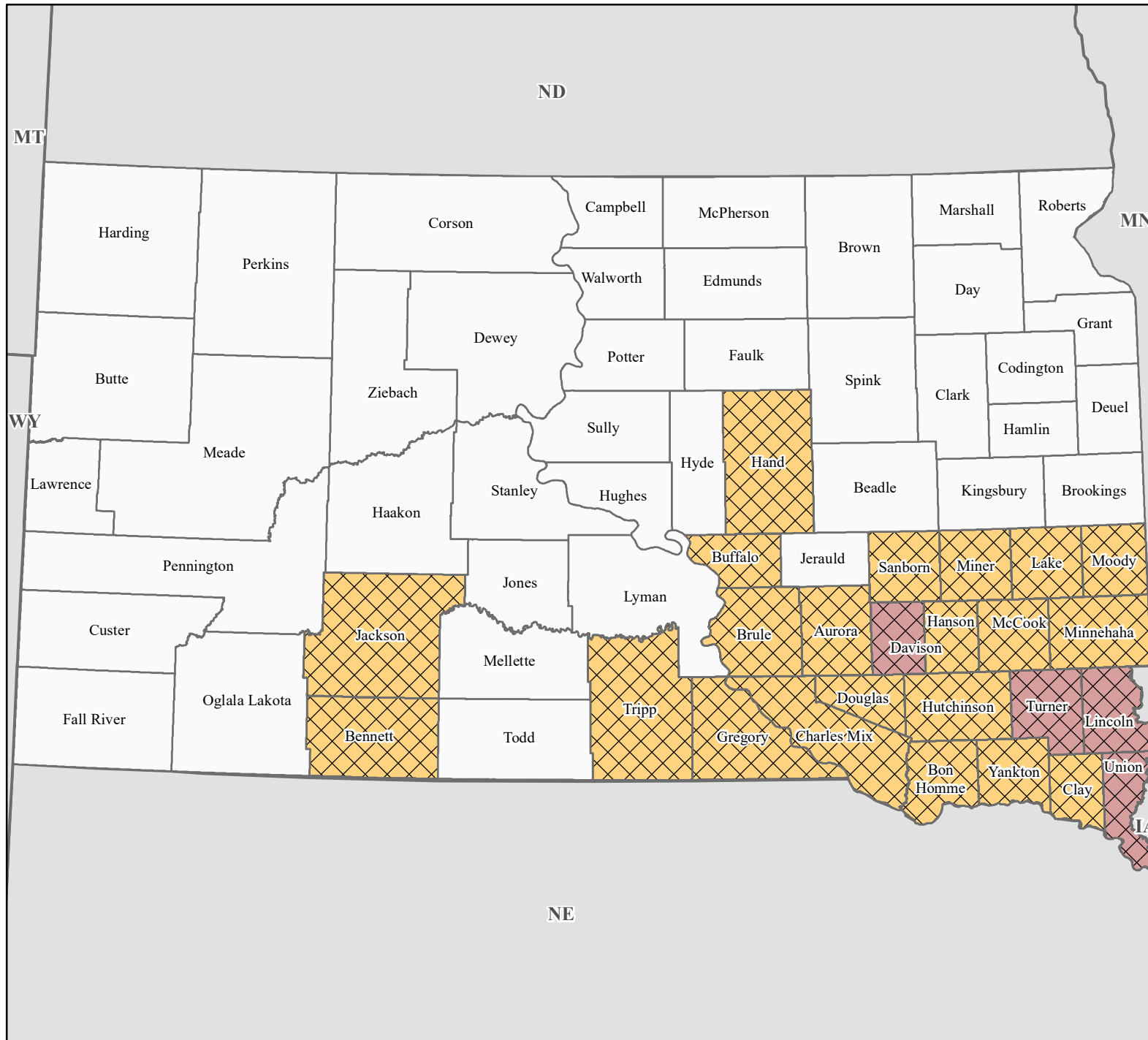


# FEMA-4807-DR, South Dakota Disaster Declaration as of 08/15/2024



FEMA



### Data Layer/Map Description:


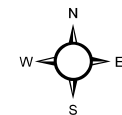
The types of assistance that have been designated for selected areas in the State of South Dakota.

All areas in the State of South Dakota are eligible to apply for assistance under the Hazard Mitigation Grant Program.

Additional designations may be made at a later date if requested by the state and warranted by the results of further damage assessments.

### Designated Counties

- No Designation
- Individual Assistance and Public Assistance (Categories A - G)
- Public Assistance (Categories A - G)



### Data Sources:

FEMA, ESRI;  
 Initial Declaration: 08/15/2024  
 Disaster Federal Registry Notice: 08/15/2024  
 Datum: North American 1983  
 Projection: Lambert Conformal Conic