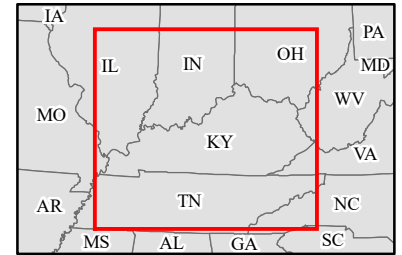
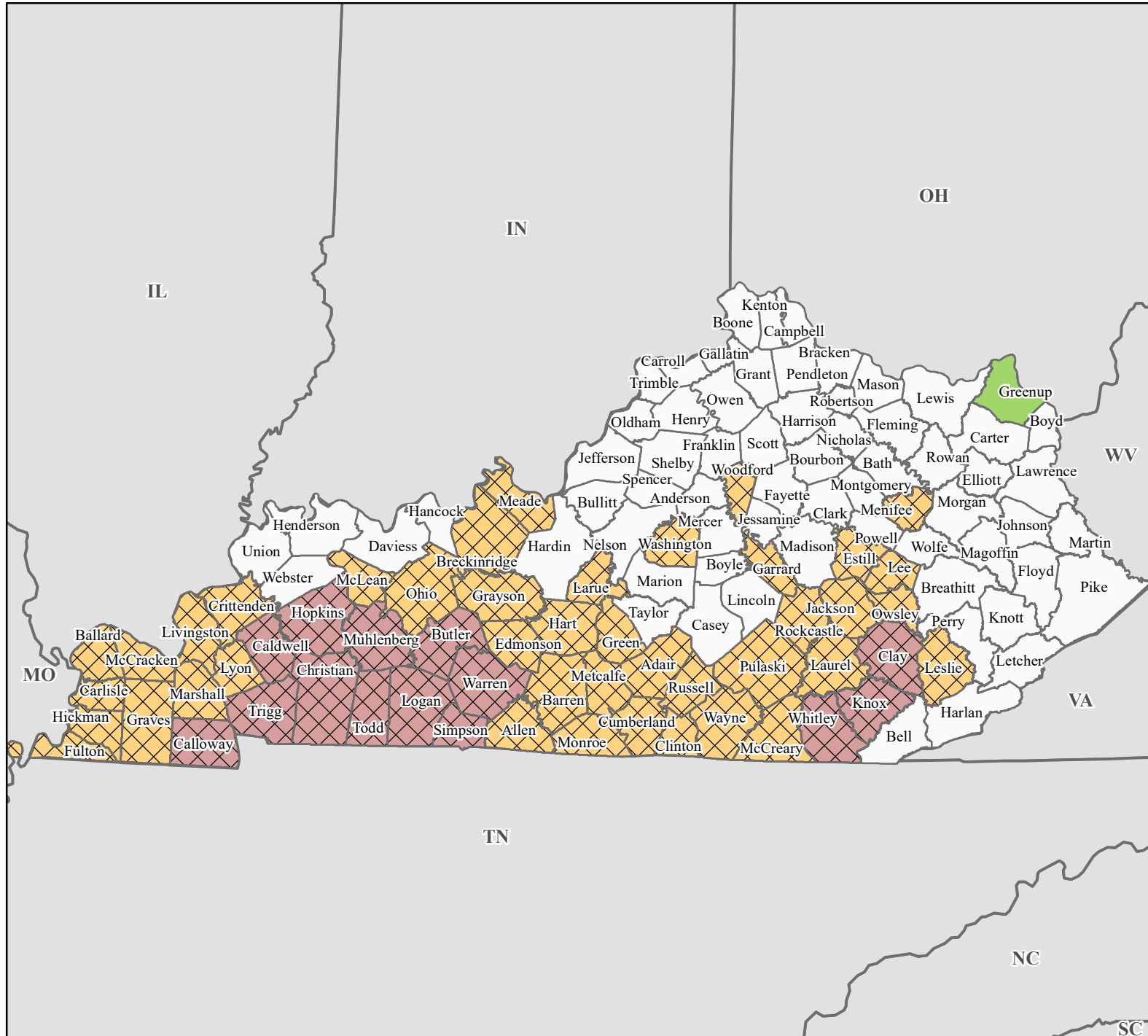


FEMA-4804-DR, Kentucky Disaster Declaration as of 07/23/2024



FEMA




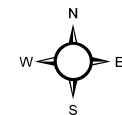
Data Layer/Map Description:

The types of assistance that have been designated for selected areas in the Commonwealth of Kentucky.

All areas in the Commonwealth of Kentucky are eligible for assistance under the Hazard Mitigation Grant Program.

Designated Counties

- No Designation
- Individual Assistance
- Individual Assistance and Public Assistance (Categories A - G)
- Public Assistance (Categories A - G)



Data Sources:

FEMA, ESRI;
 Initial Declaration: 07/23/2024
 Disaster Federal Registry Notice: 07/23/2024
 Datum: North American 1983
 Projection: Lambert Conformal Conic