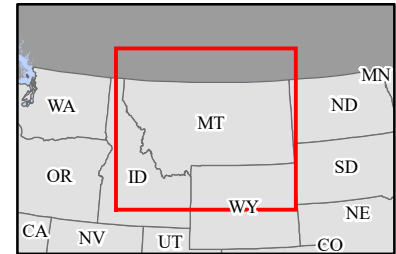


FEMA-4801-DR, Montana Disaster Declaration as of 07/18/2024



FEMA





Data Layer/Map Description:

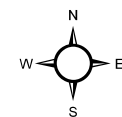
The types of assistance that have been designated for selected areas in the State of Montana.

All areas in the State of Montana are eligible to apply for assistance under the Hazard Mitigation Grant Program.

Additional designations may be made at a later date if requested by the state and warranted by the results of further damage assessments.

Designated Counties and Tribal Areas

-  No Designation
-  Public Assistance (Categories A - G)



Data Sources:

FEMA, ESRI;
 Initial Declaration: 07/18/2024
 Disaster Federal Registry Notice: 07/18/2024
 Datum: North American 1983
 Projection: Lambert Conformal Conic

