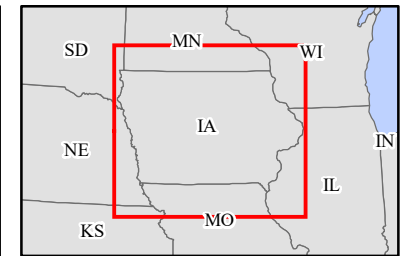
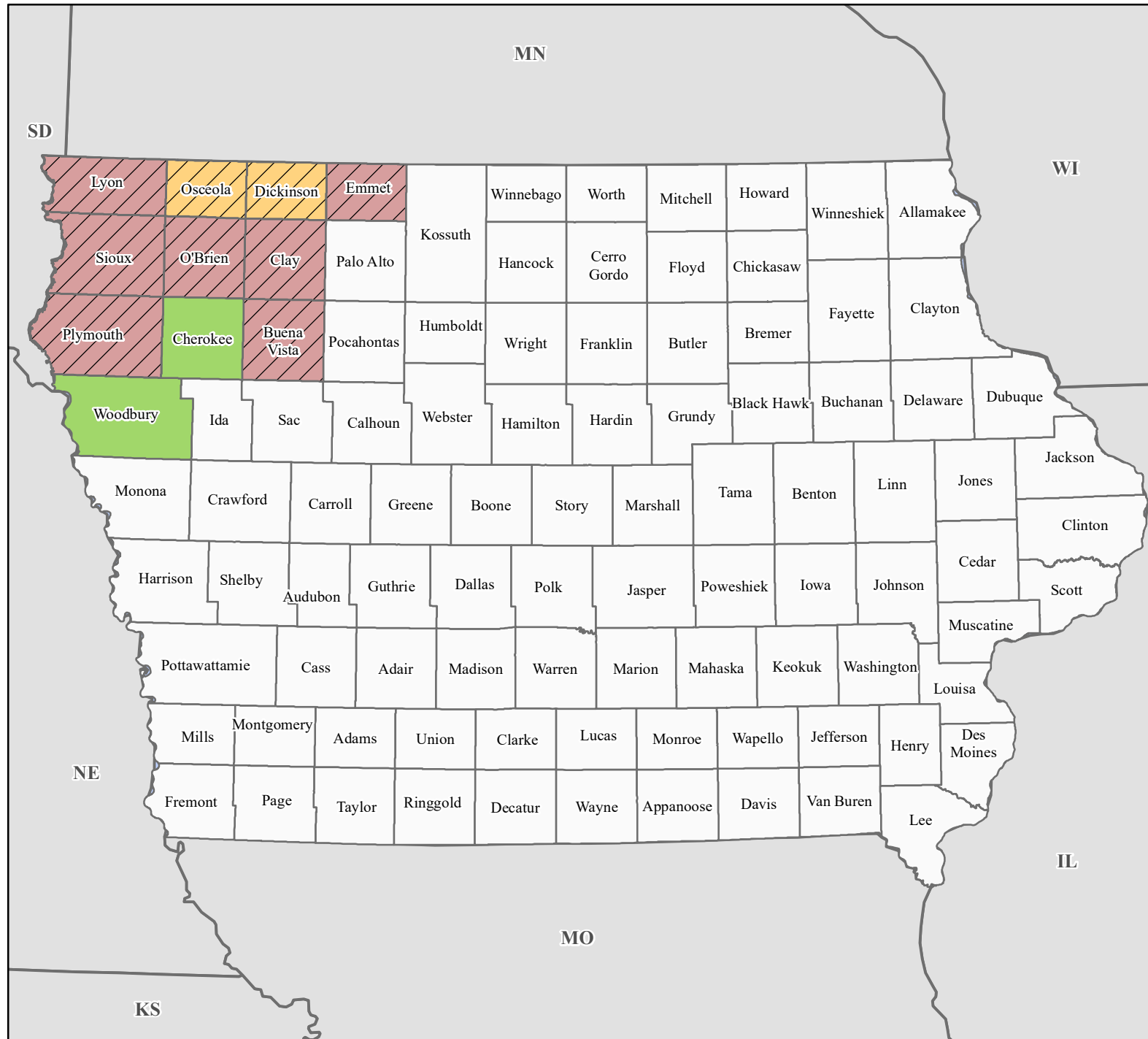


FEMA-4796-DR, Iowa Disaster Declaration as of 07/09/2024



FEMA


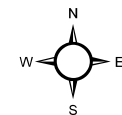


Data Layer/Map Description:
The types of assistance that have been designated for selected areas in the State of Iowa.

All areas in the State of Iowa are eligible to apply for assistance under the Hazard Mitigation Grant Program.

Designated Counties

- No Designation
- Individual Assistance
- Public Assistance (Categories A and B)
- Individual Assistance and Public Assistance (Categories A and B)



Data Sources:

FEMA, ESRI;
Initial Declaration: 06/24/2024
Disaster Federal Registry Notice:
Amendment #2: 07/09/2024
Datum: North American 1983
Projection: Lambert Conformal Conic