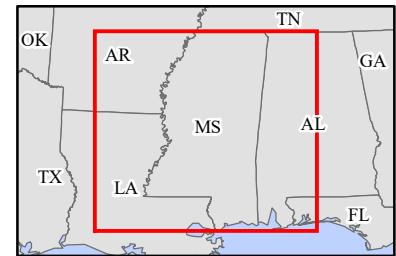
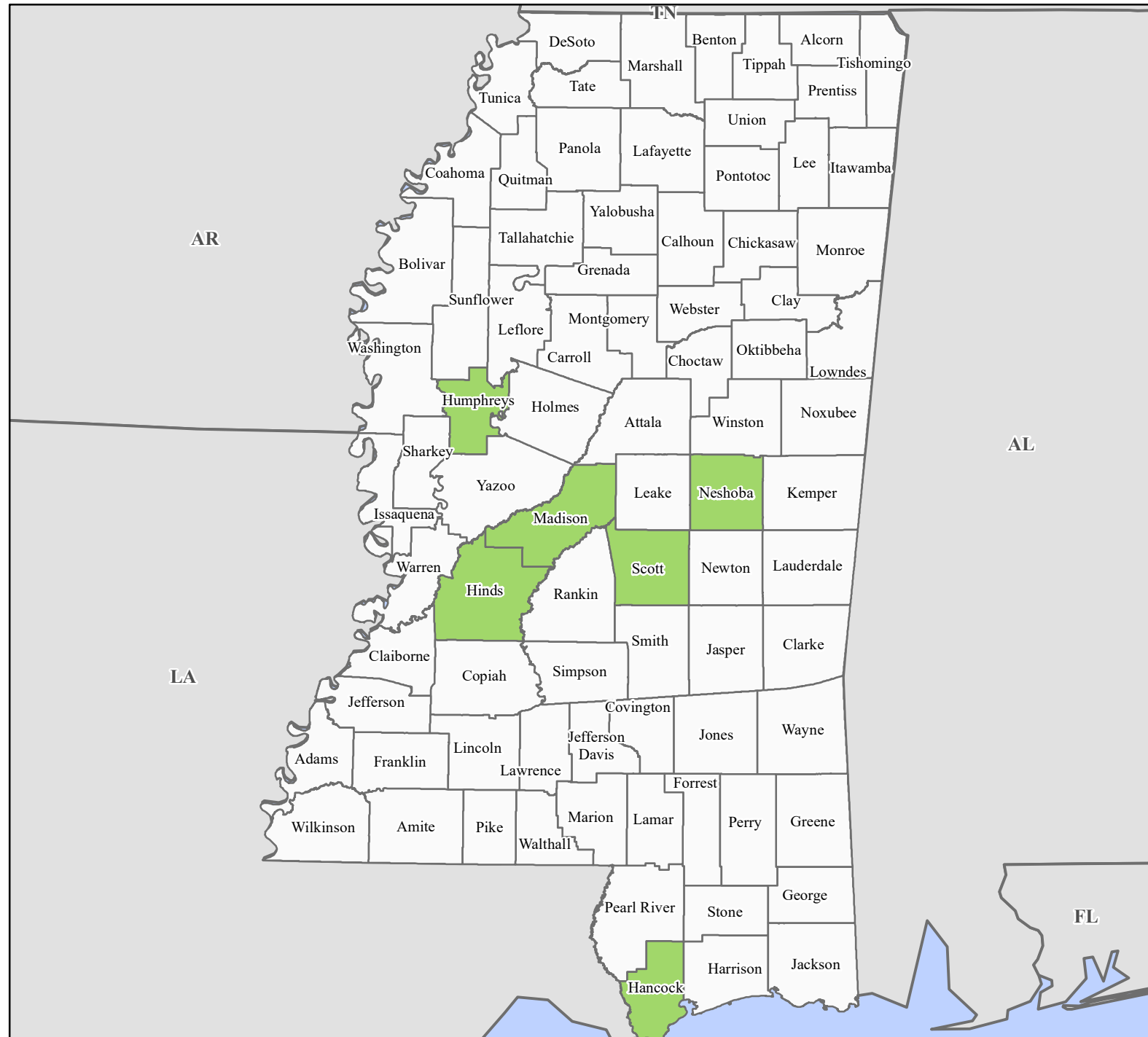


FEMA-4790-DR, Mississippi Disaster Declaration as of 06/10/2024



FEMA



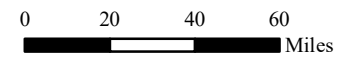
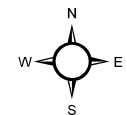
Data Layer/Map Description:

The types of assistance that have been designated for selected areas in the State of Mississippi.

All areas in the State of Mississippi are eligible for assistance under the Hazard Mitigation Grant Program.

Designated Counties

- No Designation
- Individual Assistance



Data Sources:

FEMA, ESRI;
 Initial Declaration: 06/10/2024
 Disaster Federal Registry Notice: 06/10/2024
 Datum: North American 1983
 Projection: Transverse Mercator