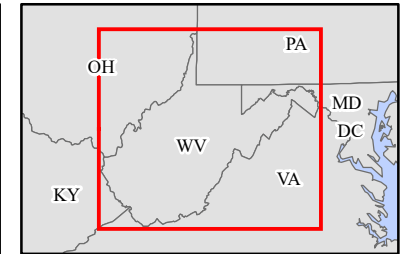
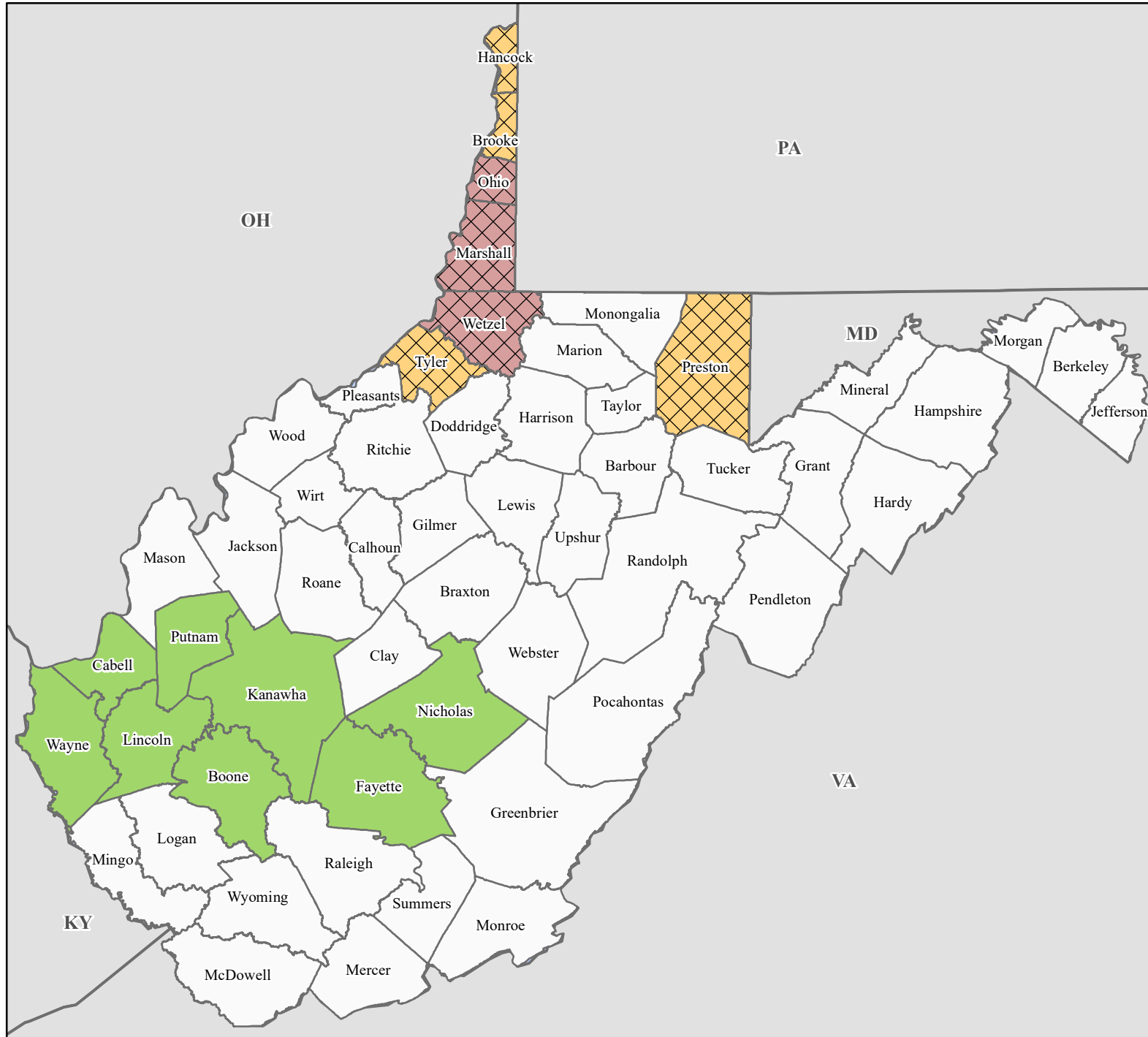


FEMA-4783-DR, West Virginia Disaster Declaration as of 05/22/2024



FEMA








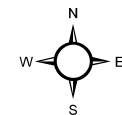
Data Layer/Map Description:
The types of assistance that have been designated for selected areas in the State of West Virginia.

Additional designations may be made at a later date if requested by the state and warranted by the results of further damage assessments.

All areas in the State of West Virginia are eligible for assistance under the Hazard Mitigation Grant Program.

Designated Counties

-  No Designation
-  Individual Assistance
-  Individual Assistance and Public Assistance (Categories A - G)
-  Public Assistance (Categories A - G)



Data Sources:

FEMA, ESRI;
Initial Declaration: 05/22/2024
Disaster Federal Registry Notice: 05/22/2024
Datum: North American 1983
Projection: Lambert Conformal Conic