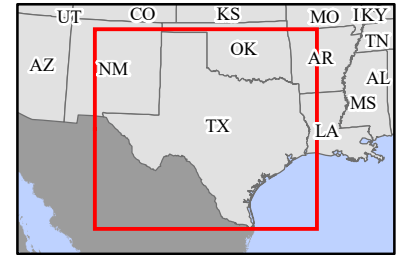


# FEMA-4781-DR, Texas Disaster Declaration as of 07/16/2024



FEMA



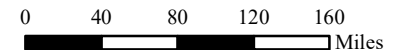
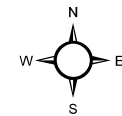
**Data Layer/Map Description:**

The types of assistance that have been designated for selected areas in the State of Texas.

All areas in the State of Texas are eligible to apply for assistance under the Hazard Mitigation Grant Program.

**Designated Counties**

- No Designation
- Individual Assistance
- Individual Assistance and Public Assistance (Category B)
- Individual Assistance and Public Assistance (Categories A - G)
- Public Assistance (Category B)
- Public Assistance (Categories A - G)



**Data Sources:**

FEMA, ESRI;  
 Initial Declaration: 05/17/2024  
 Disaster Federal Registry Notice:  
 Amendment #15: 07/15/2024  
 Datum: North American 1983  
 Projection: Lambert Conformal Conic

