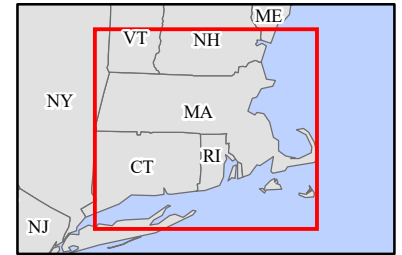
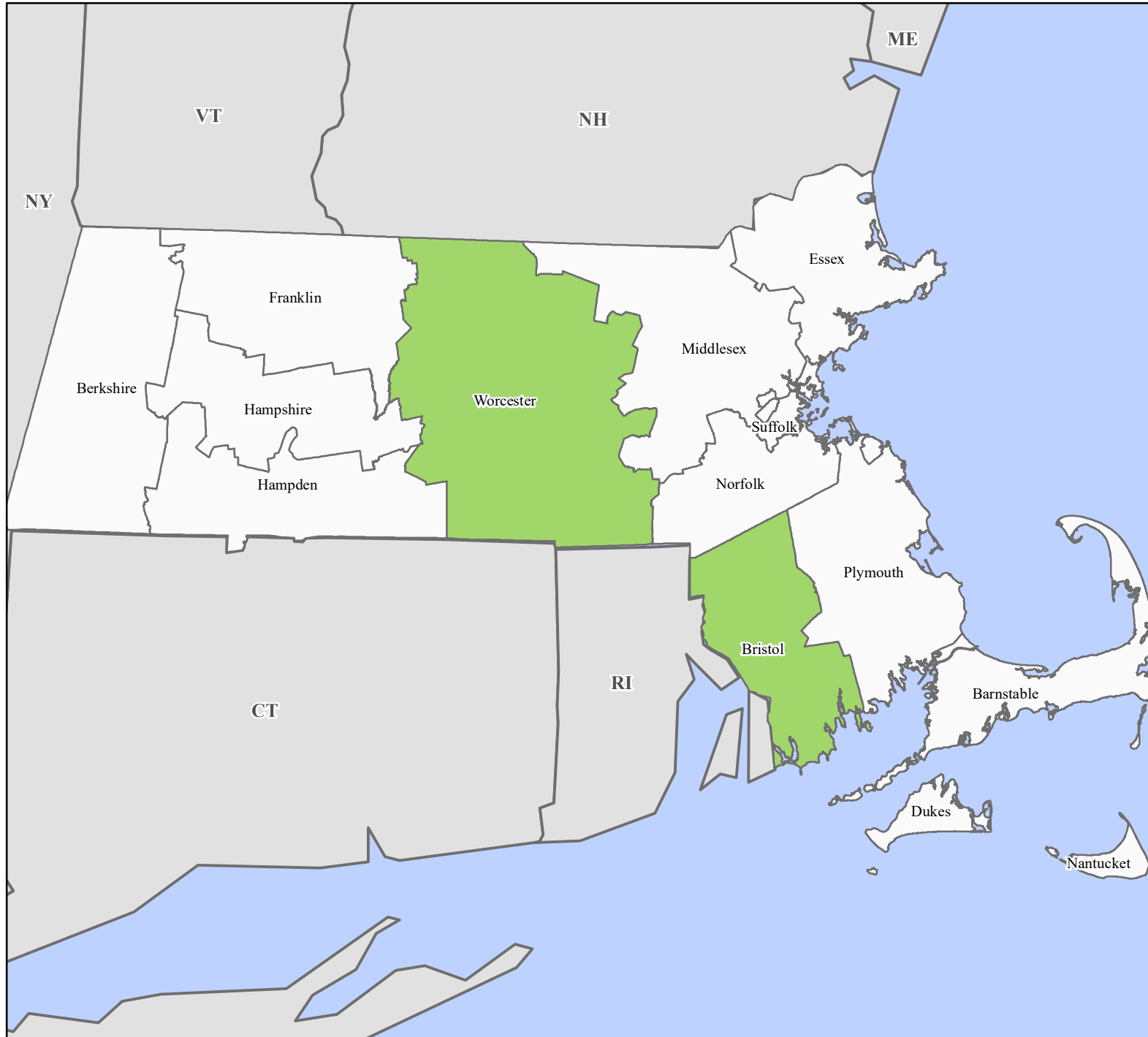


# FEMA-4780-DR, Massachusetts Disaster Declaration as of 05/16/2024



FEMA

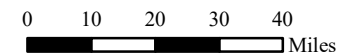
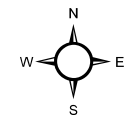


**Data Layer/Map Description:**  
The types of assistance that have been designated for selected areas in the Commonwealth of Massachusetts.

All areas in the Commonwealth of Massachusetts are eligible for assistance under the Hazard Mitigation Grant Program.

**Designated Counties**

	No Designation
	Individual Assistance



**Data Sources:**  
FEMA, ESRI;  
Initial Declaration: 05/15/2024  
Disaster Federal Registry Notice: 05/16/2024  
Datum: WGS 1984  
Projection: Mercator