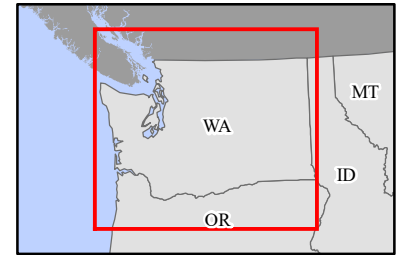
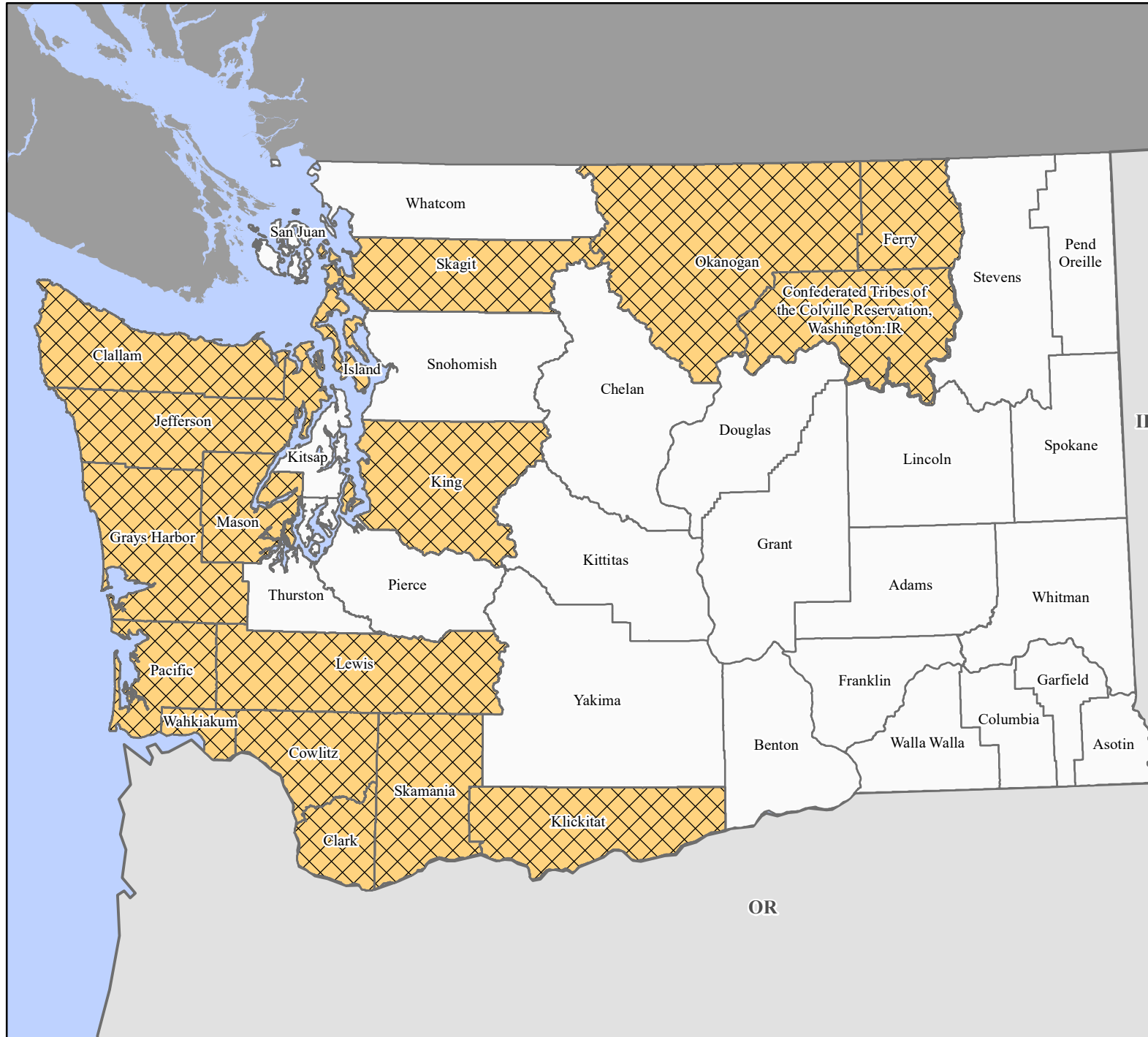


FEMA-4775-DR, Washington Disaster Declaration as of 04/28/2024





FEMA

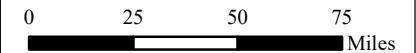
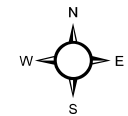


Data Layer/Map Description:
The types of assistance that have been designated for selected areas in the State of Washington.

All areas in the State of Washington are eligible for assistance under the Hazard Mitigation Grant Program.

Designated Counties

-  No Designation
-  Public Assistance (Categories A - G)



Data Sources:
FEMA, ESRI;
Initial Declaration: 04/28/2024
Disaster Federal Registry Notice: 04/28/2024
Datum: North American 1983
Projection: Lambert Conformal Conic