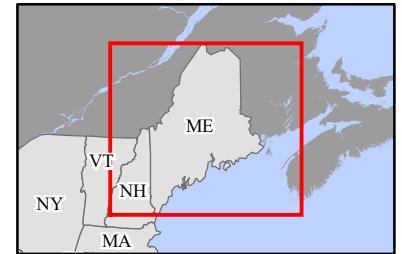
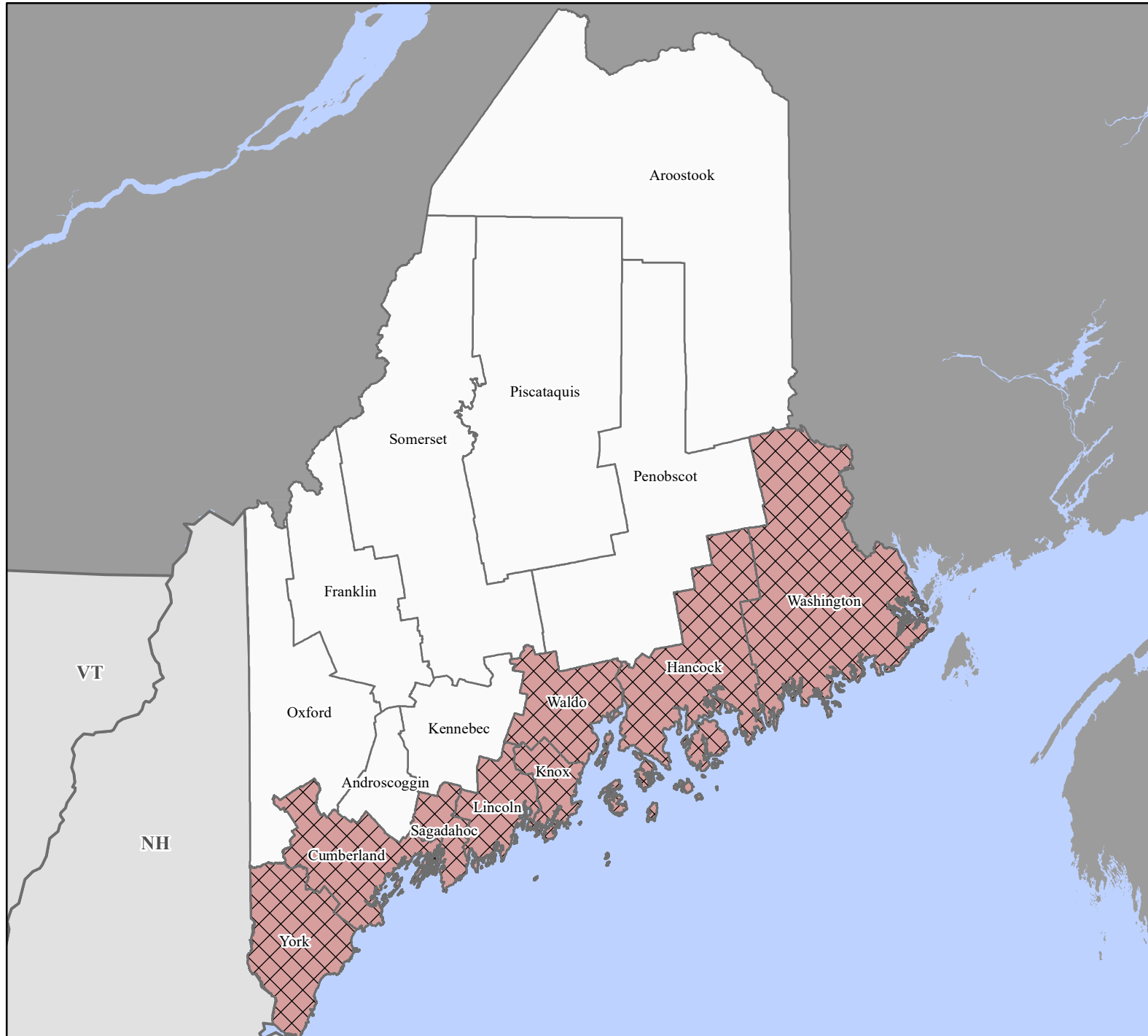


FEMA-4764-DR, Maine Disaster Declaration as of 03/20/2024



FEMA





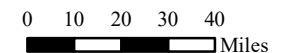
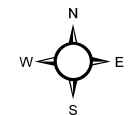
Data Layer/Map Description:
The types of assistance that have been designated for selected areas in the State of Maine.

All areas in the State of Maine are eligible for assistance under the Hazard Mitigation Grant Program.

Additional designations may be made at a later date if requested by the state and warranted by the results of further damage assessments.

Designated Counties

-  No Designation
-  Individual Assistance and Public Assistance (Categories A - G)



Data Sources:

FEMA, ESRI;
Initial Declaration: 03/20/2024
Disaster Federal Registry Notice: 03/20/2024
Datum: North American 1983
Projection: Transverse Mercator