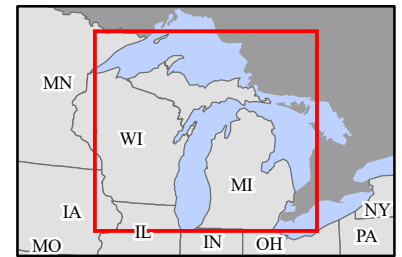
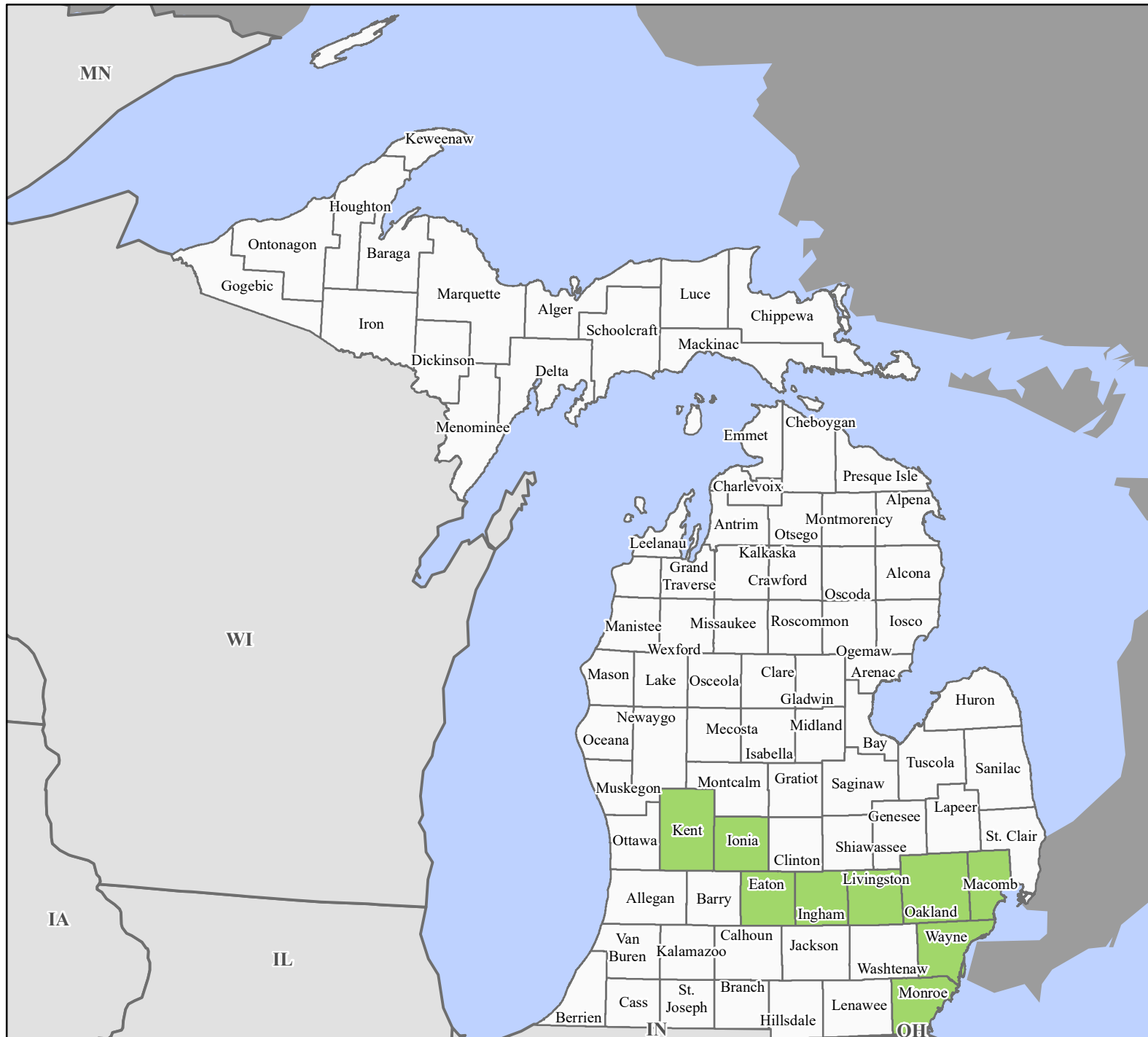


# FEMA-4757-DR, Michigan Disaster Declaration as of 02/08/2024



FEMA




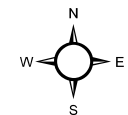
### Data Layer/Map Description:

The types of assistance that have been designated for selected areas in the State of Michigan.

All areas in the State of Michigan are eligible for assistance under the Hazard Mitigation Grant Program.

### Designated Counties

- No Designation
- Individual Assistance



### Data Sources:

FEMA, ESRI;  
Initial Declaration: 02/08/2024  
Disaster Federal Registry Notice: 02/08/2024  
Datum: North American 1983  
Projection: Lambert Conformal Conic