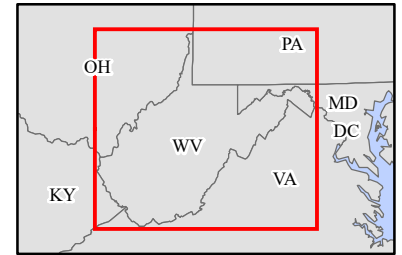
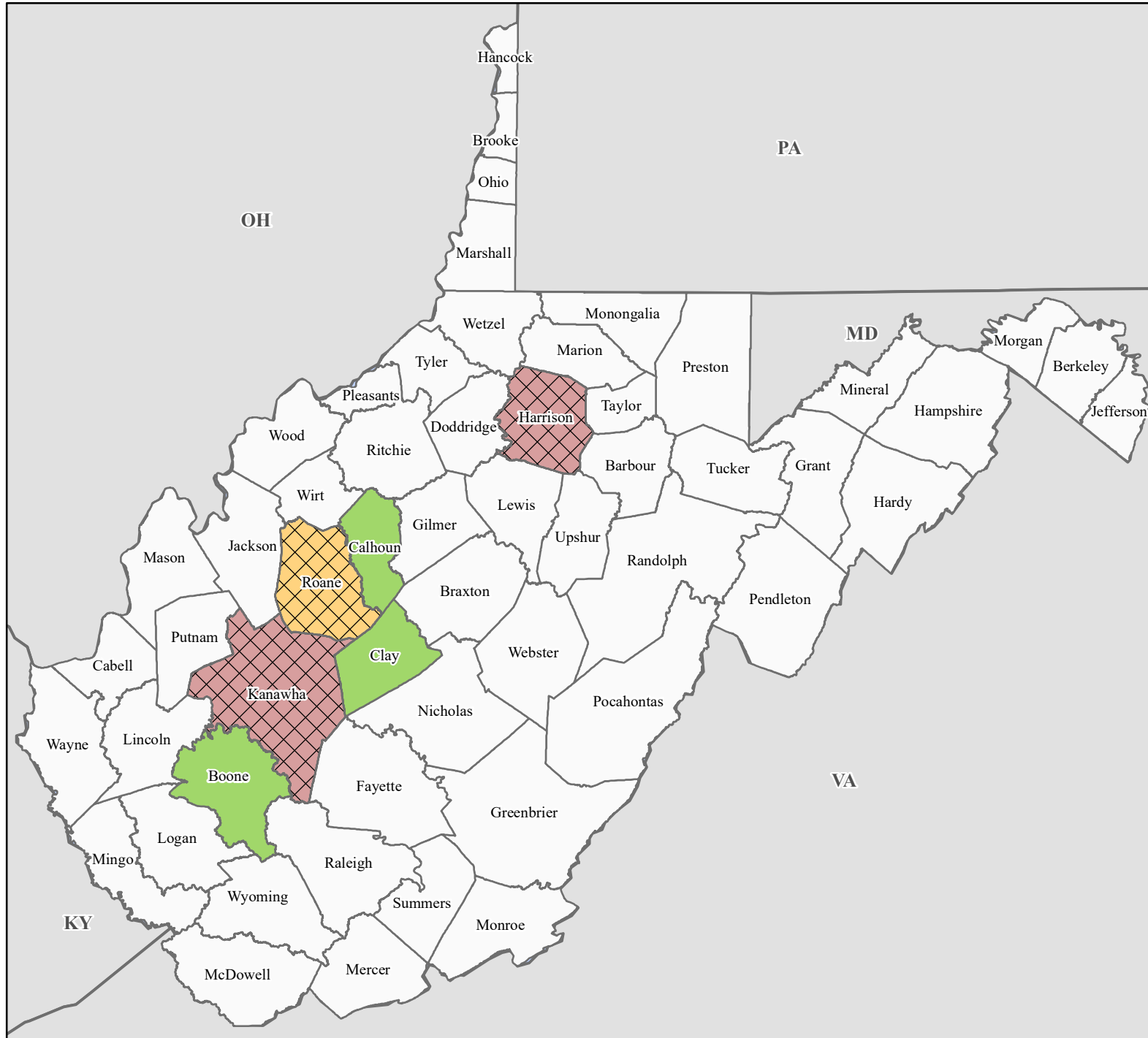


FEMA-4756-DR, West Virginia Disaster Declaration as of 02/27/2024







FEMA

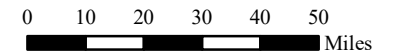
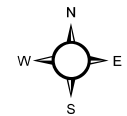


Data Layer/Map Description:
The types of assistance that have been designated for selected areas in the State of West Virginia.

All areas in the State of West Virginia are eligible for assistance under the Hazard Mitigation Grant Program.

Designated Counties

-  No Designation
-  Individual Assistance
-  Individual Assistance and Public Assistance (Categories A - G)
-  Public Assistance (Categories A - G)



Data Sources:
 FEMA, ESRI;
 Initial Declaration: 01/30/2024
 Disaster Federal Registry Notice:
 Amendment #1: 02/27/2024
 Datum: North American 1983
 Projection: Lambert Conformal Conic