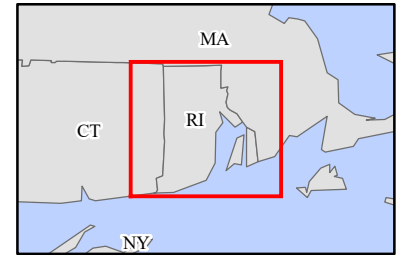
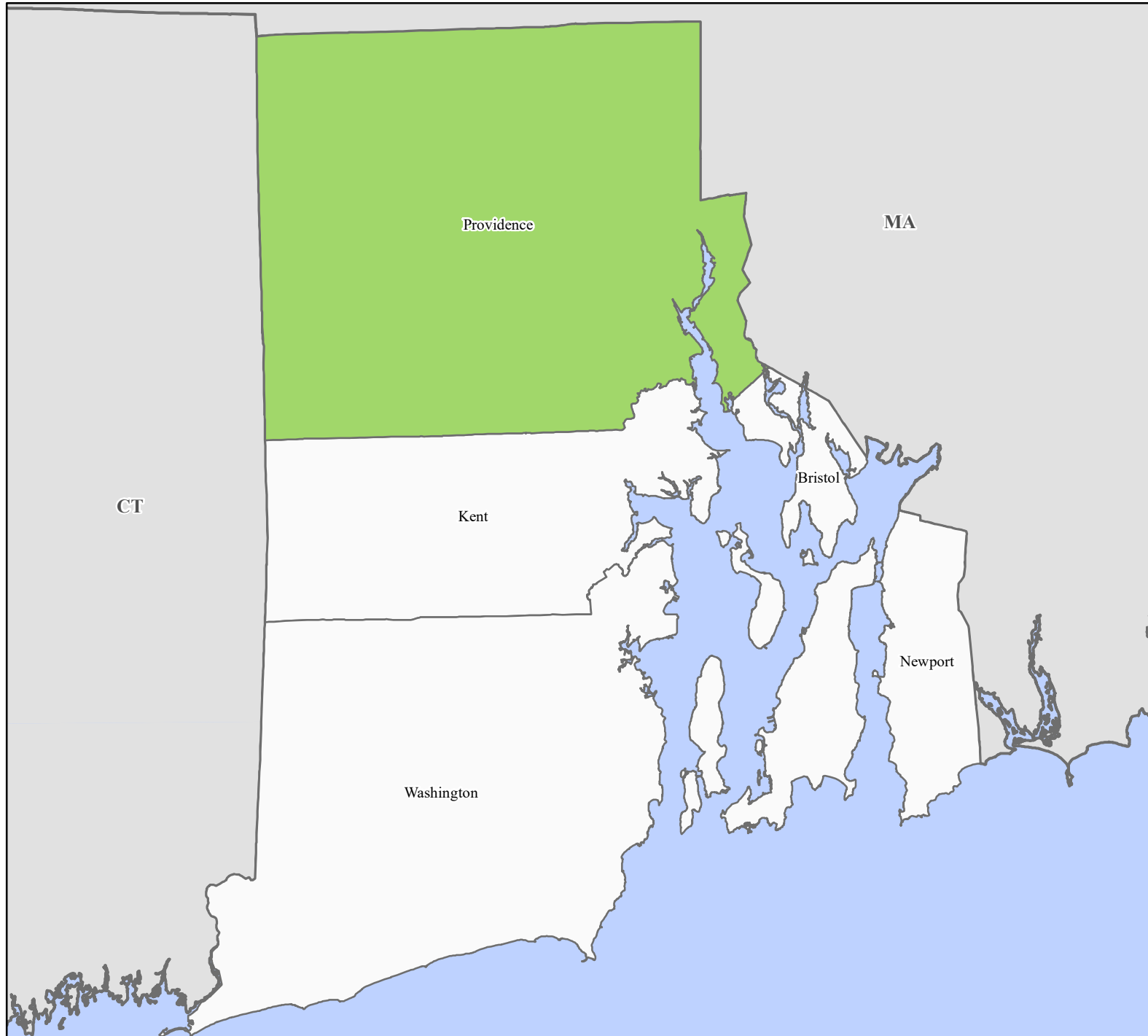


FEMA-4753-DR, Rhode Island Disaster Declaration as of 02/08/2024



FEMA




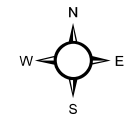
Data Layer/Map Description:

The types of assistance that have been designated for selected areas in the State of Rhode Island.

All areas within the State of Rhode Island are eligible for assistance under the Hazard Mitigation Grant Program.

Designated Counties

- No Designation
- Individual Assistance



Data Sources:

FEMA, ESRI;
Initial Declaration: 01/07/2024
Disaster Federal Registry Notice:
Amendment #1: 02/08/2024
Datum: North American 1983
Projection: Transverse Mercator