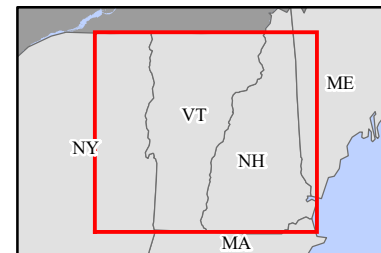
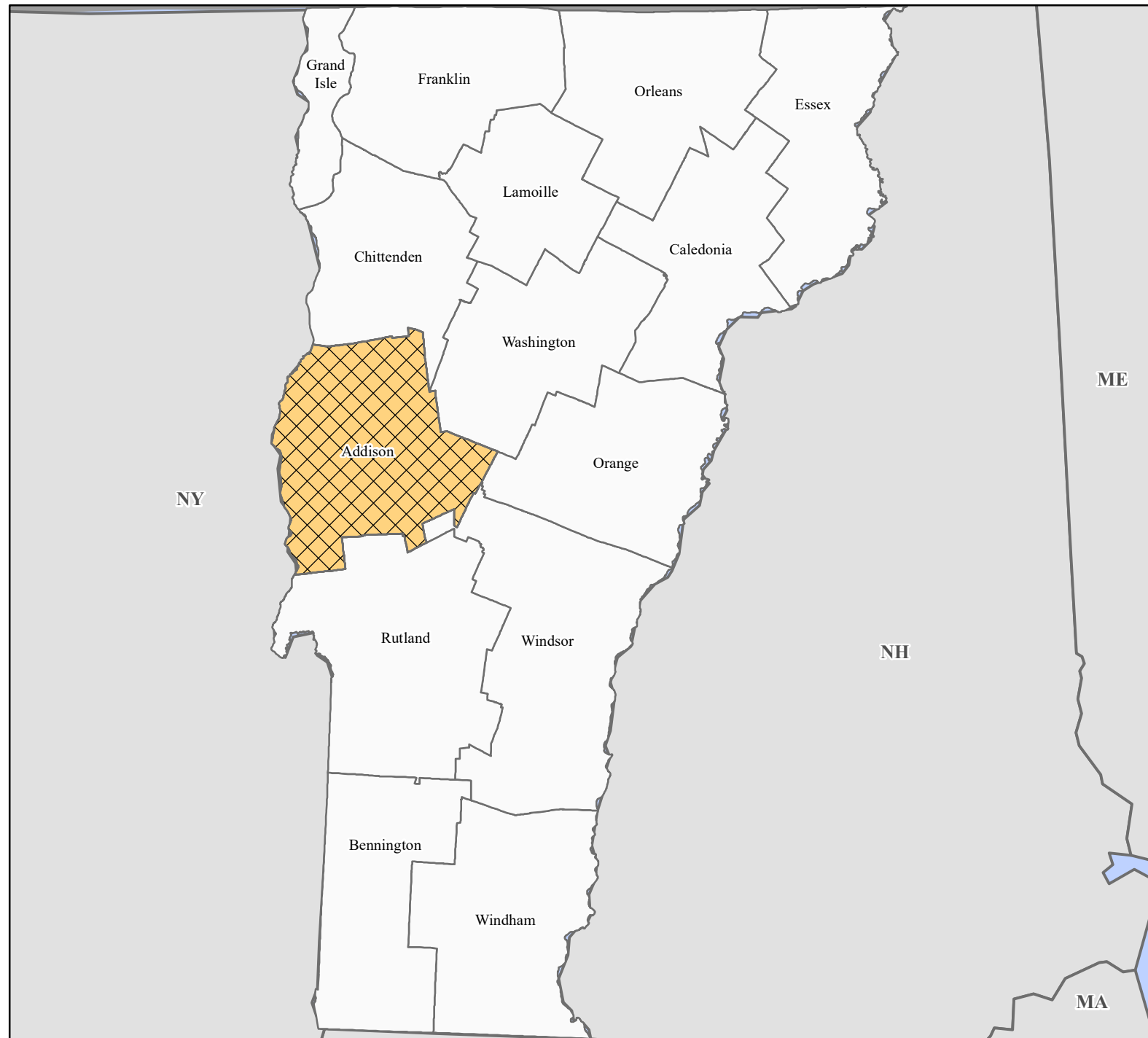


FEMA-4744-DR, Vermont Disaster Declaration as of 10/06/2023



FEMA


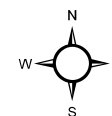


Data Layer/Map Description:
The types of assistance that have been designated for selected areas in the State of Vermont.

All areas in the State of Vermont are eligible for assistance under the Hazard Mitigation Grant Program.

Designated Counties

- No Designation
- Public Assistance (Categories A - G)



Data Sources:
FEMA, ESRI;
Initial Declaration: 10/06/2023
Disaster Federal Registry Notice: 10/06/2023
Datum: North American 1983
Projection: Transverse Mercator