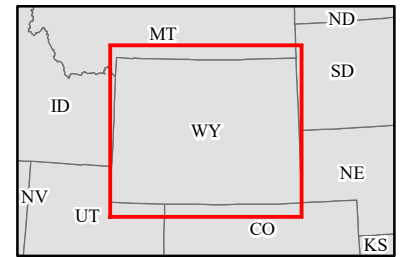
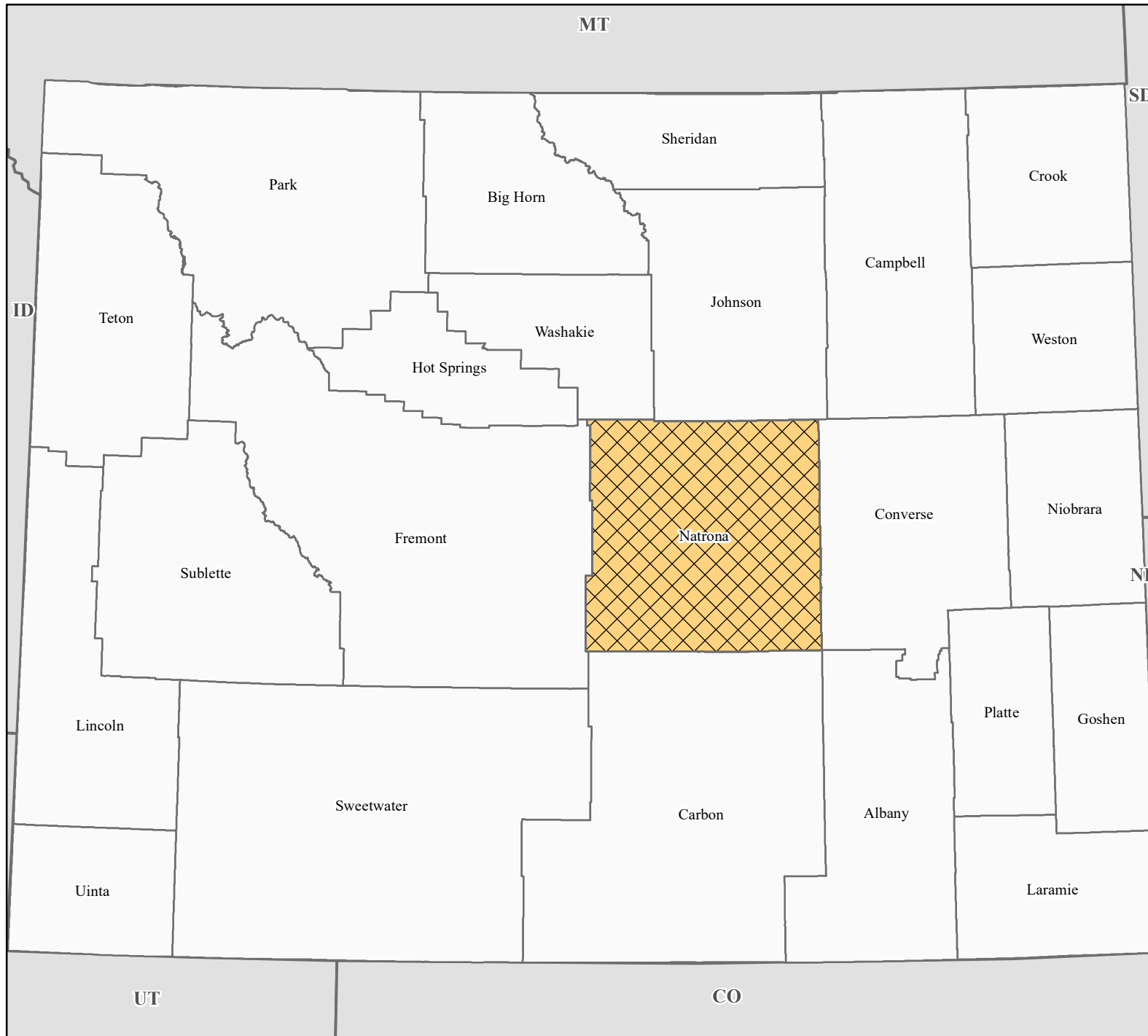


FEMA-4739-DR, Wyoming Disaster Declaration as of 09/11/2023





FEMA

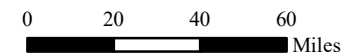
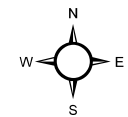


Data Layer/Map Description:
The types of assistance that have been designated for selected areas in the State of Wyoming.

All areas in the State of Wyoming are eligible for assistance assistance under the Hazard Mitigation Grant Program.

Designated Counties

-  No Designation
-  Public Assistance (Categories A - G)



Data Sources:

FEMA, ESRI;
Initial Declaration: 09/11/2023
Disaster Federal Registry Notice: 09/11/2023
Datum: North American 1983
Projection: Transverse Mercator