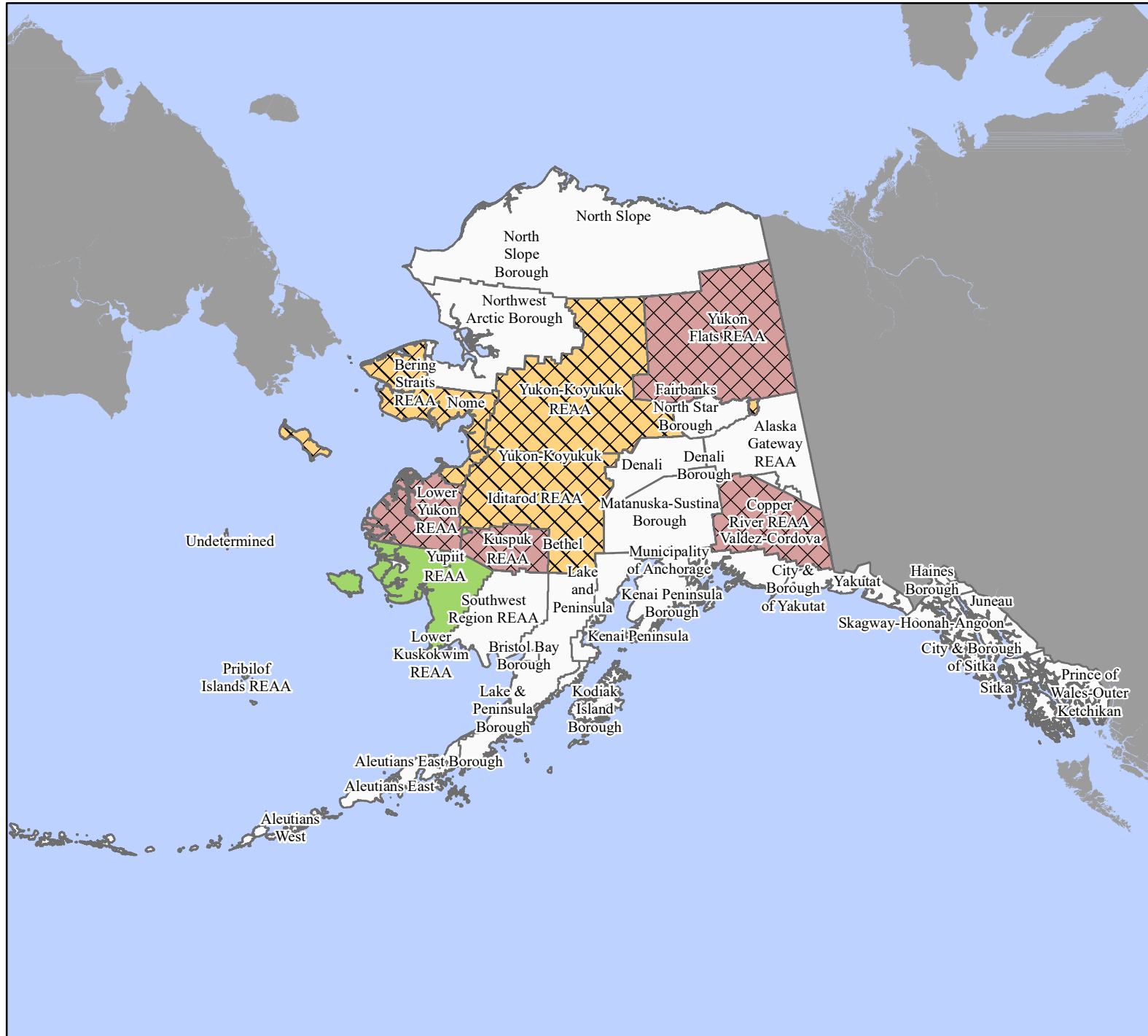


FEMA-4730-DR, Alaska Disaster Declaration as of 10/30/2023



FEMA







Data Layer/Map Description:


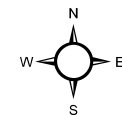
The types of assistance that have been designated for selected areas in the State of Alaska.

All areas in the State of Alaska are eligible for assistance under the Hazard Mitigation Grant Program.

Designated Counties

-  No Designation
-  Individual Assistance
-  Individual Assistance and Public Assistance (Categories A - G)
-  Public Assistance (Categories A - G)

The Kusilvak Census Area is also designated for Individual Assistance



Data Sources:

FEMA, ESRI;
 Initial Declaration: 08/23/2023
 Disaster Federal Registry Notice:
 Amendment #1: 10/30/2023
 Datum: North American 1983
 Projection: Transverse Mercator