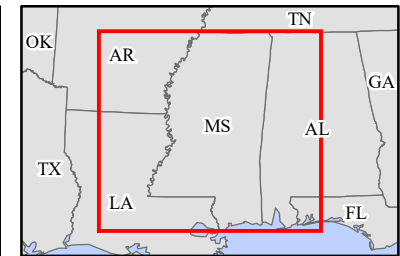
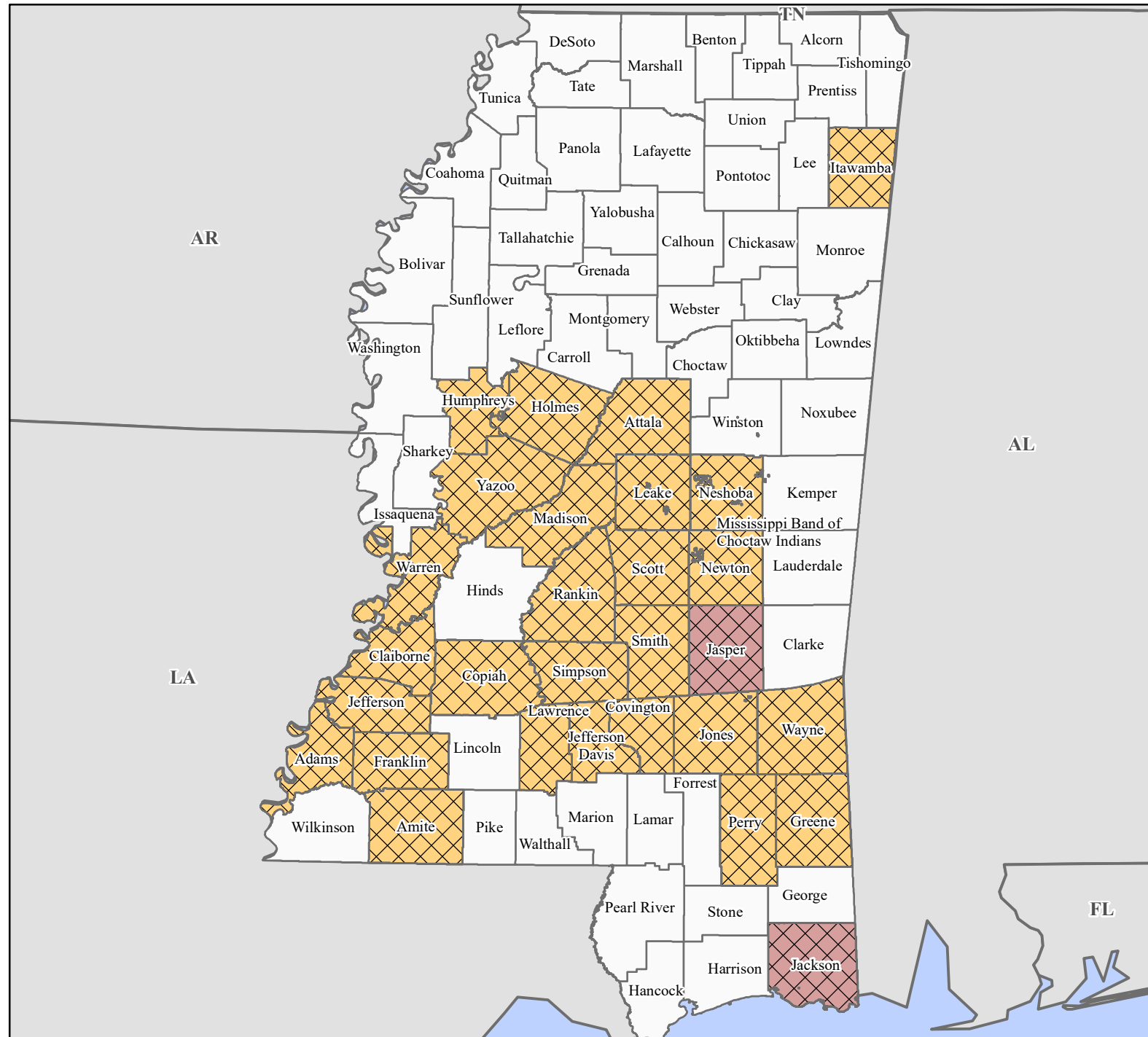


FEMA-4727-DR, Mississippi Disaster Declaration as of 09/21/2023



FEMA







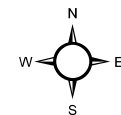
Data Layer/Map Description:

The types of assistance that have been designated for selected areas in the State of Mississippi.

All areas in the State of Mississippi are eligible for assistance under the Hazard Mitigation Grant Program.

Designated Counties and Tribal Areas

-  No Designation
-  Individual Assistance and Public Assistance (Categories A - G)
-  Public Assistance (Categories A - G)



Data Sources:

FEMA, ESRI;
 Initial Declaration: 08/12/2023
 Disaster Federal Registry Notice:
 Amendment #2: 09/21/2023
 Datum: North American 1983
 Projection: Transverse Mercator