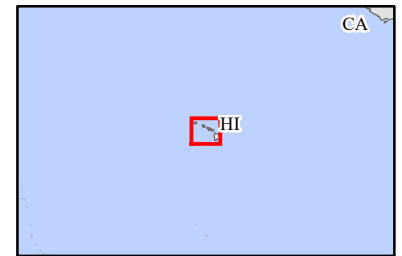
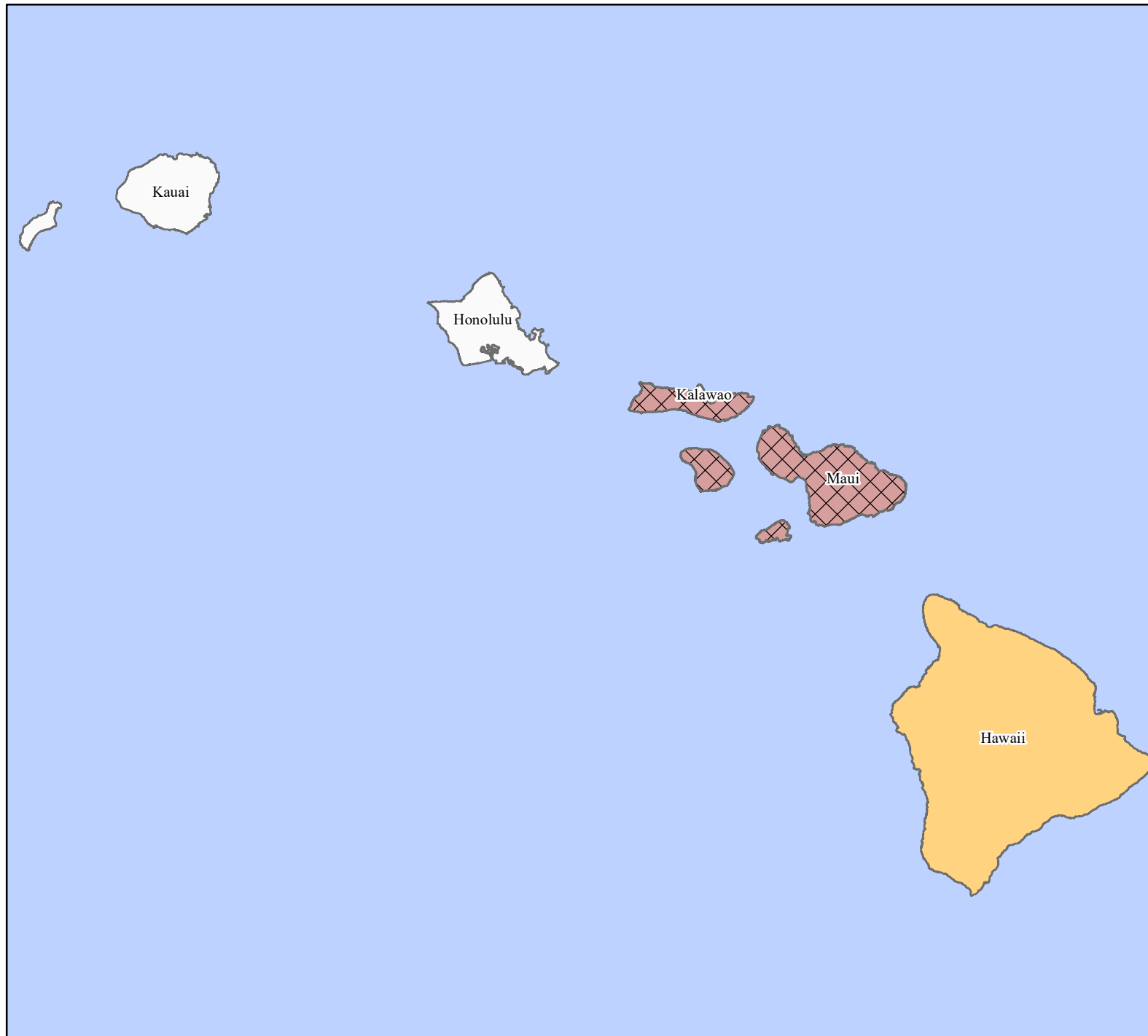


# FEMA-4724-DR, Hawaii Disaster Declaration as of 08/21/2023



FEMA






### Data Layer/Map Description:


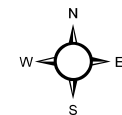
The types of assistance that have been designated for selected areas in the State of Hawaii.

All areas in the State of Hawaii are eligible to apply for assistance under the Hazard Mitigation Grant Program.

Additional designations may be made at a later date if requested by the state and warranted by the results of further damage assessments.

### Designated Counties

-  No Designation
-  Public Assistance (Category B)
-  Individual Assistance and Public Assistance (Categories A - G)



### Data Sources:

FEMA, ESRI;  
Initial Declaration: 08/10/2023  
Disaster Federal Registry Notice:  
Amendment #1: 08/21/2023  
Datum: North American 1983  
Projection: Transverse Mercator