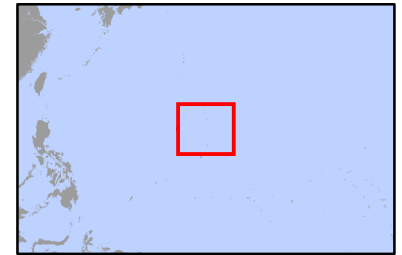
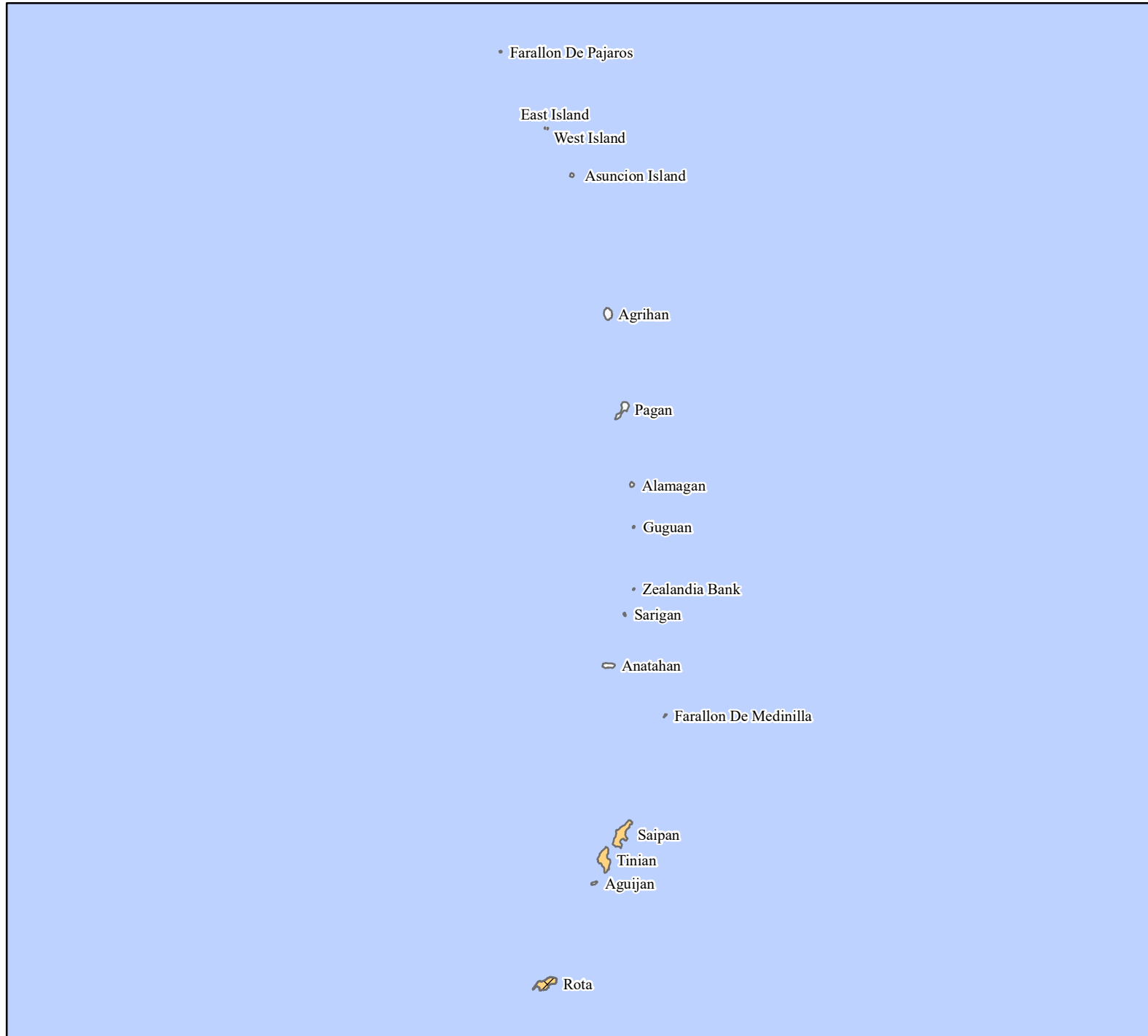


FEMA-4716-DR, Northern Mariana Islands Disaster Declaration as of 07/10/2023







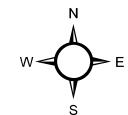
Data Layer/Map Description:
The types of assistance that have been designated for selected areas in the Commonwealth of North Mariana Islands.

Additional designations may be made at a later date if requested by the commonwealth and warranted by the results of further damage assessments.

All areas within the Commonwealth of the Northern Mariana Islands are eligible for assistance under the Hazard Mitigation Grant Program.

Designated Islands

-  No Designation
-  Public Assistance (Categories A - G)
-  Public Assistance (Categories B - G)



Data Sources:

FEMA, ESRI;
Initial Declaration: 06/02/2023
Disaster Federal Registry Notice:
Amendment #2: 07/10/2023
Datum: WGS 1984
Projection: Mercator