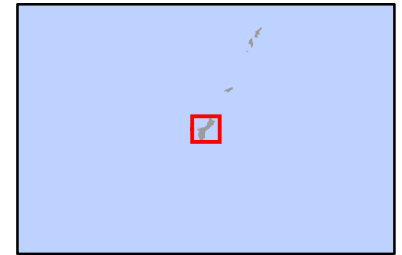
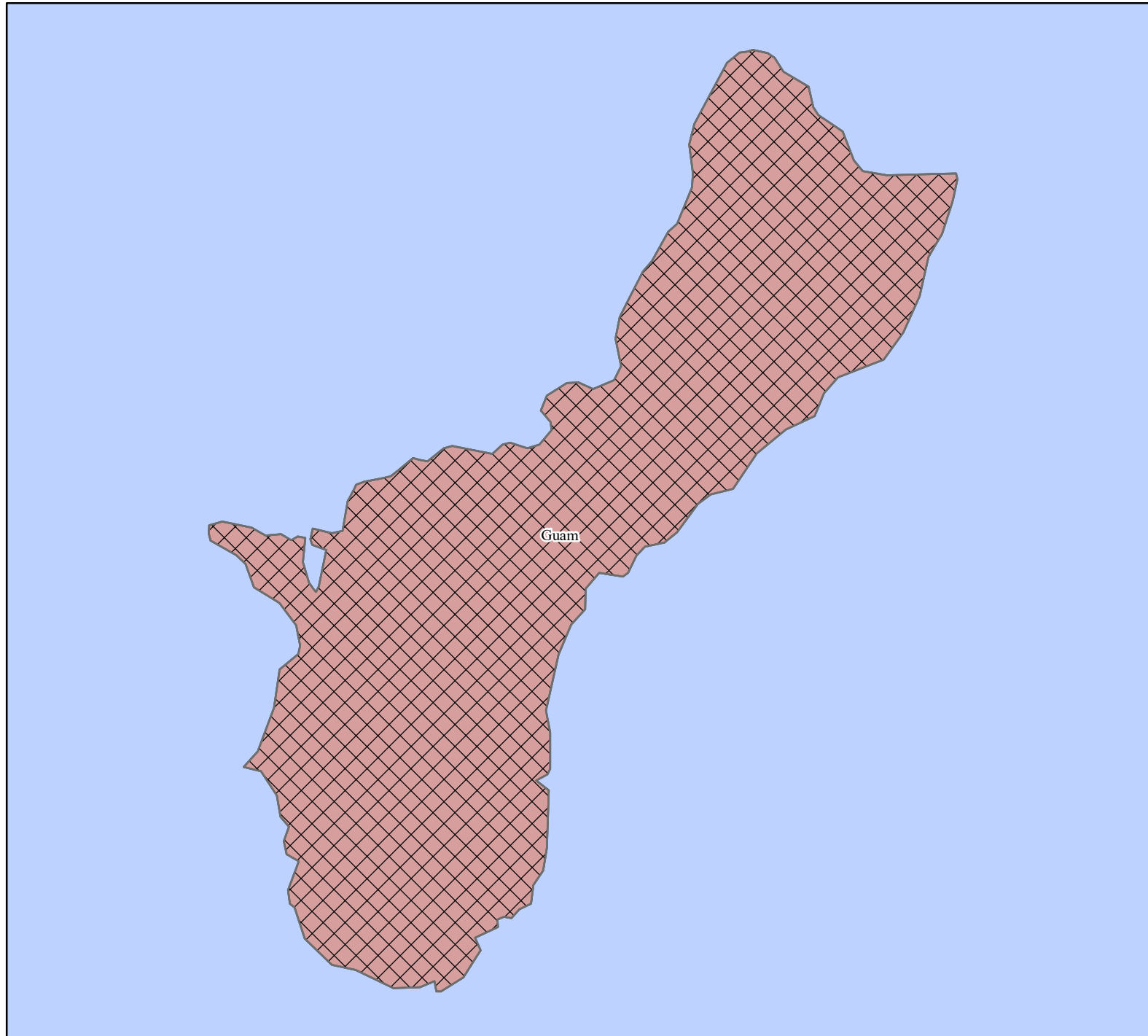


FEMA-4715-DR, Guam Disaster Declaration as of 06/09/2023




FEMA


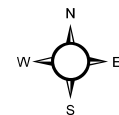


Data Layer/Map Description:
The types of assistance that have been designated for selected areas in the Territory of Guam.

All areas in the Territory of Guam are eligible to apply for assistance under the Hazard Mitigation Grant Program.

Designated Counties

 Individual Assistance and Public Assistance (Categories A - G)



Data Sources:

FEMA, ESRI;
Initial Declaration: 05/25/2023
Disaster Federal Registry Notice:
Amendment #3: 06/09/2023
Datum: North American 1983
Projection: Polyconic