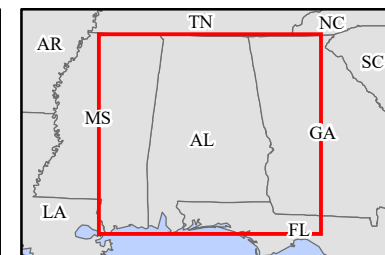
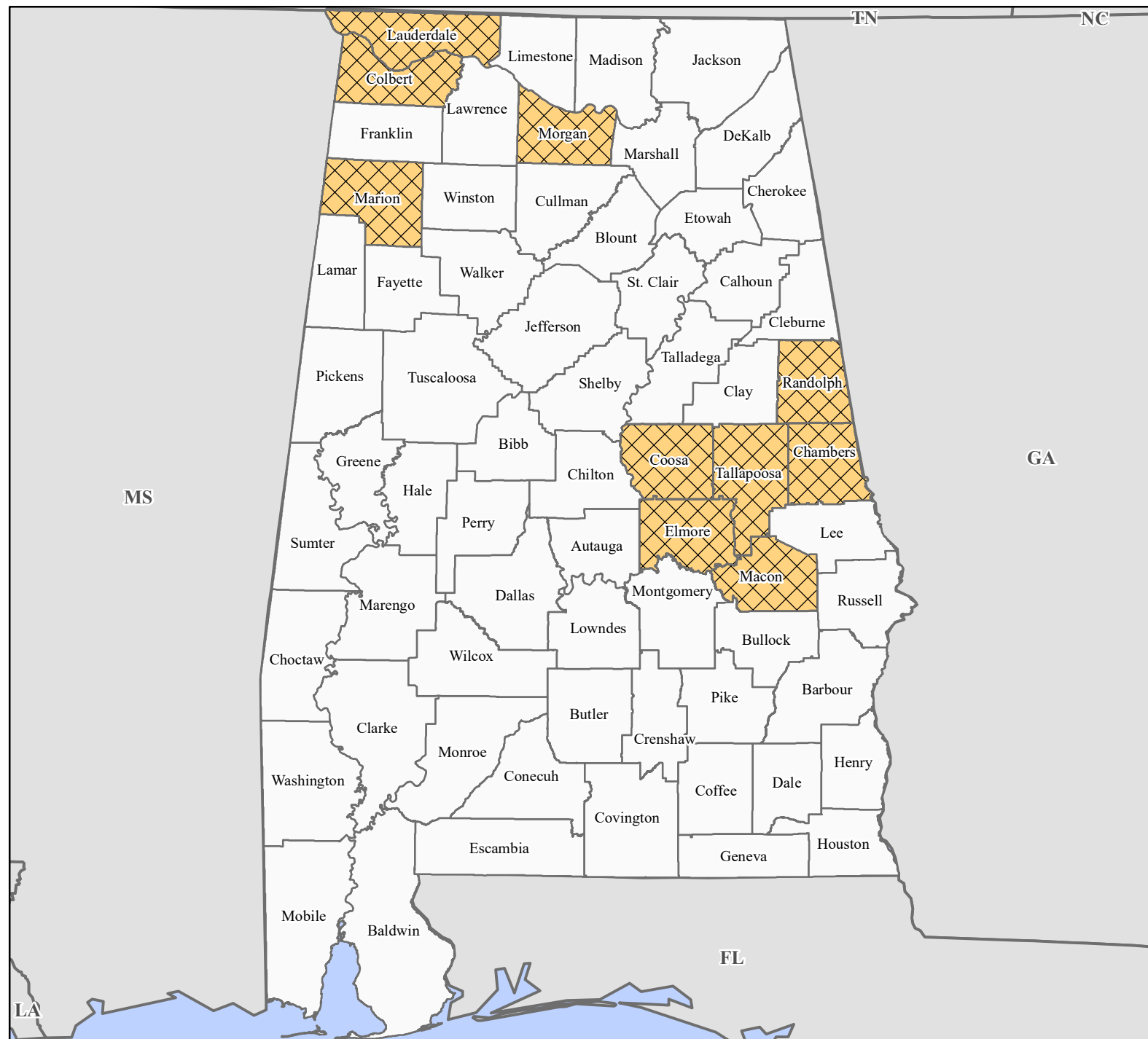


# FEMA-4710-DR, Alabama Disaster Declaration as of 05/05/2023



FEMA


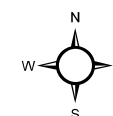


**Data Layer/Map Description:**  
The types of assistance that have been designated for selected areas in the State of Alabama.

All areas in the State of Alabama are eligible for assistance under the Hazard Mitigation Grant Program.

**Designated Counties**

- No Designation
- Public Assistance (Categories A - G)



**Data Sources:**  
FEMA, ESRI;  
Initial Declaration: 05/05/2023  
Disaster Federal Registry Notice: 05/05/2023  
Datum: North American 1983  
Projection: Transverse Mercator