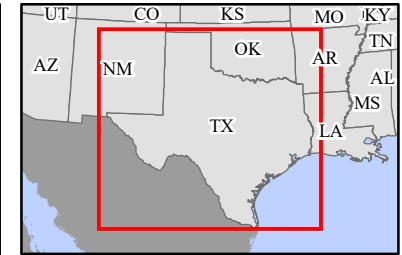
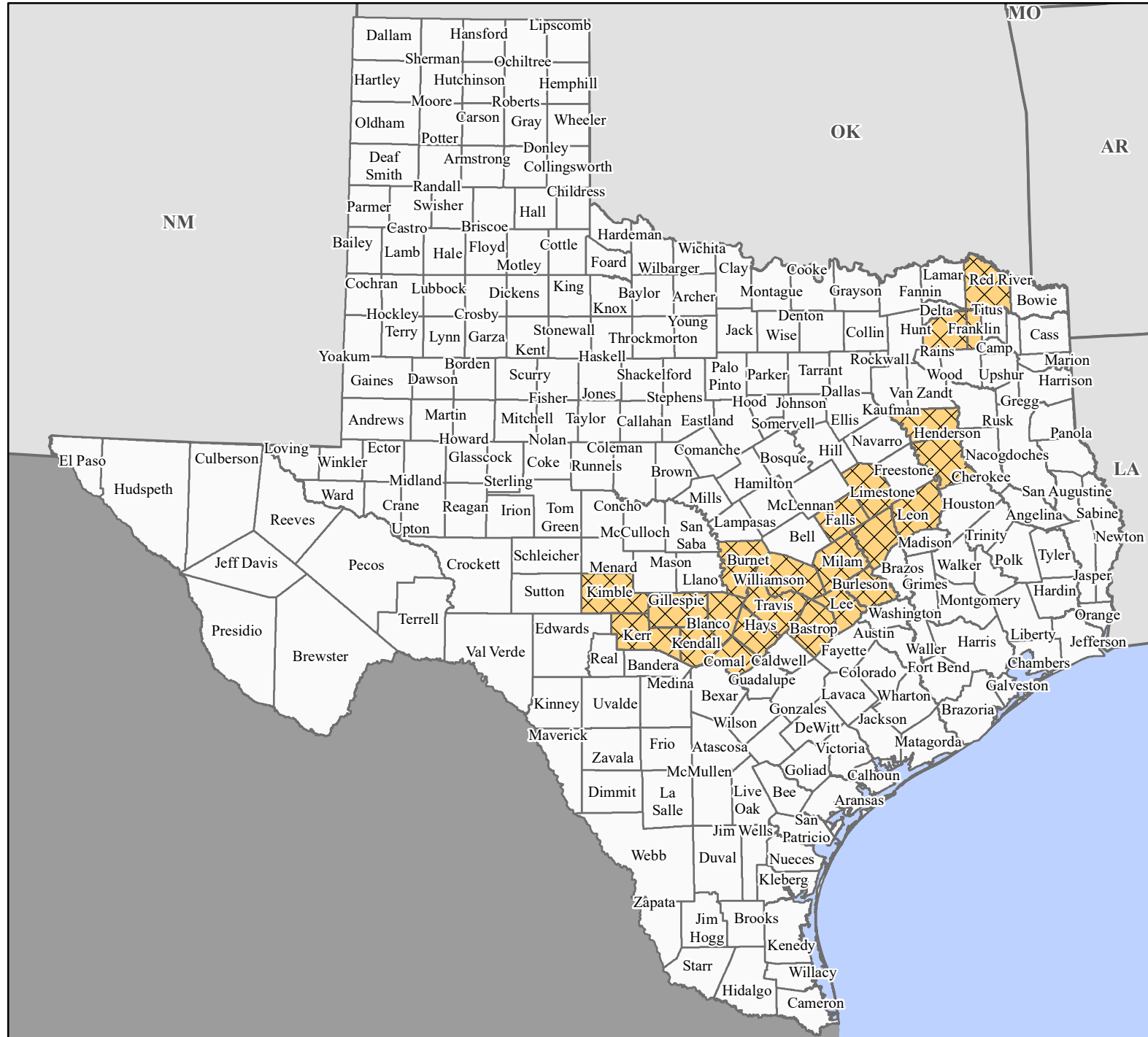


# FEMA-4705-DR, Texas Disaster Declaration as of 06/30/2023



FEMA

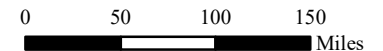
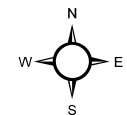


**Data Layer/Map Description:**  
The types of assistance that have been designated for selected areas in the State of Texas.

All areas in the State of Texas are eligible to apply for assistance under the Hazard Mitigation Grant Program.

**Designated Counties**

- No Designation
- Public Assistance (Categories A - G)



**Data Sources:**  
 FEMA, ESRI;  
 Initial Declaration: 04/21/2023  
 Disaster Federal Registry Notice:  
 Amendment #4: 06/30/2023  
 Datum: North American 1983  
 Projection: Lambert Conformal Conic