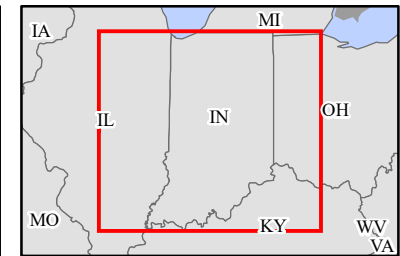
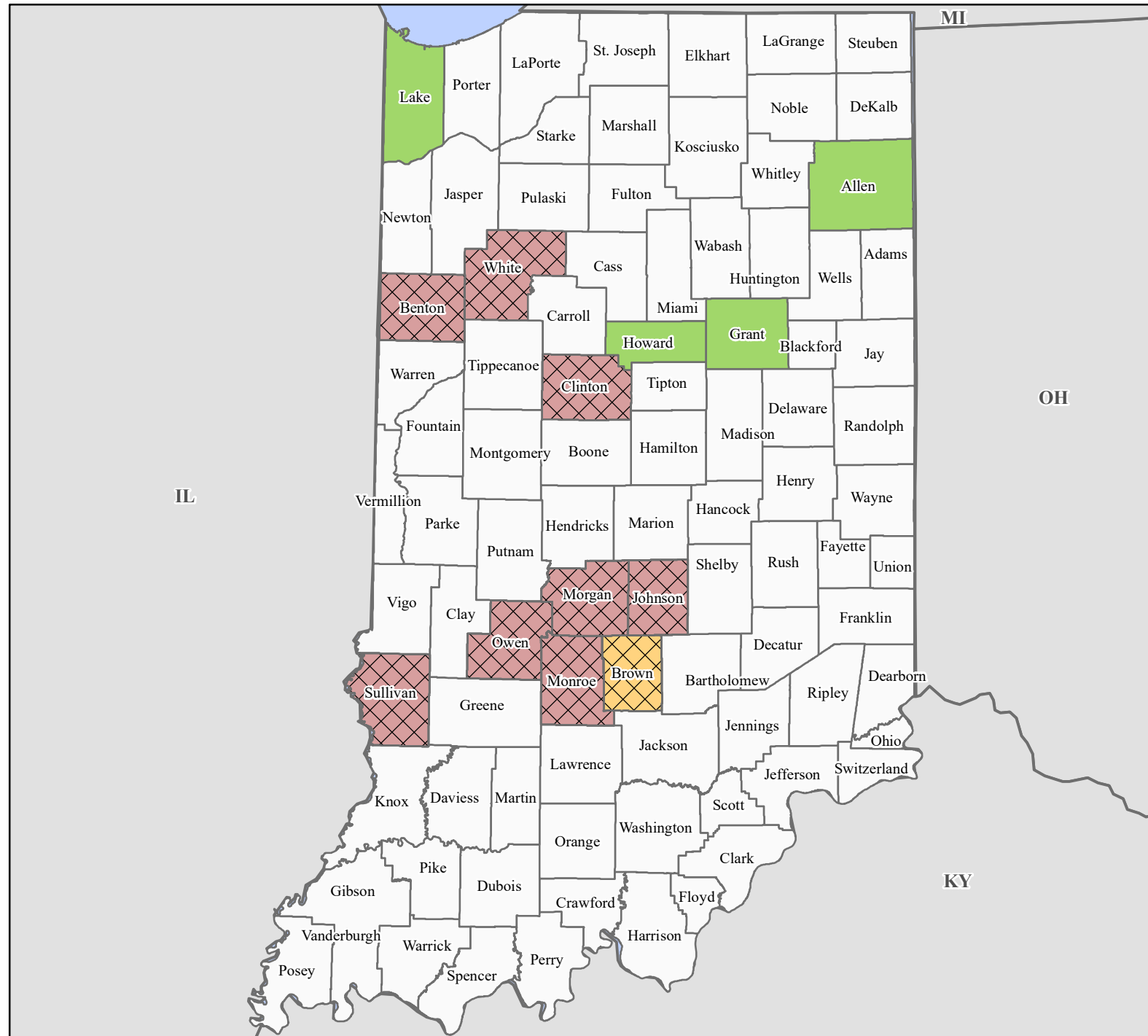


FEMA-4704-DR, Indiana Disaster Declaration as of 06/01/2023



FEMA








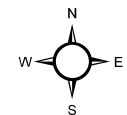
Data Layer/Map Description:

The types of assistance that have been designated for selected areas in the State of Indiana.

All areas within the State of Indiana are eligible for assistance under the Hazard Mitigation Grant Program.

Designated Counties

-  No Designation
-  Individual Assistance
-  Individual Assistance and Public Assistance (Categories A - G)
-  Public Assistance (Categories A - G)



Data Sources:

FEMA, ESRI;
 Initial Declaration: 04/15/2023
 Disaster Federal Registry Notice:
 Amendment #2: 06/01/2023
 Datum: North American 1983
 Projection: Transverse Mercator