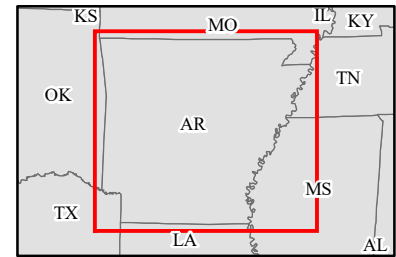


FEMA-4700-DR, Arkansas Disaster Declaration as of 04/04/2023



FEMA






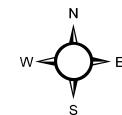
Data Layer/Map Description:
The types of assistance that have been designated for selected areas in the State of Arkansas.

All areas in the State of Arkansas are eligible to apply for assistance under the Hazard Mitigation Grant Program.

Additional designations may be made at a later date if requested by the state and warranted by the results of further damage assessments.

Designated Counties

-  No Designation
-  Public Assistance (Categories A - G)



Data Sources:
 FEMA, ESRI;
 Initial Declaration: 04/04/2023
 Disaster Federal Registry Notice: 04/04/2023
 Datum: North American 1983
 Projection: Lambert Conformal Conic