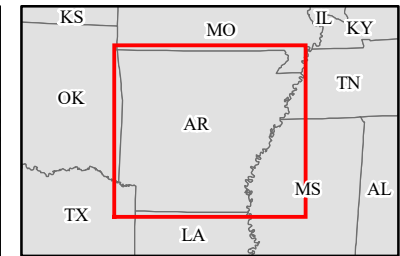
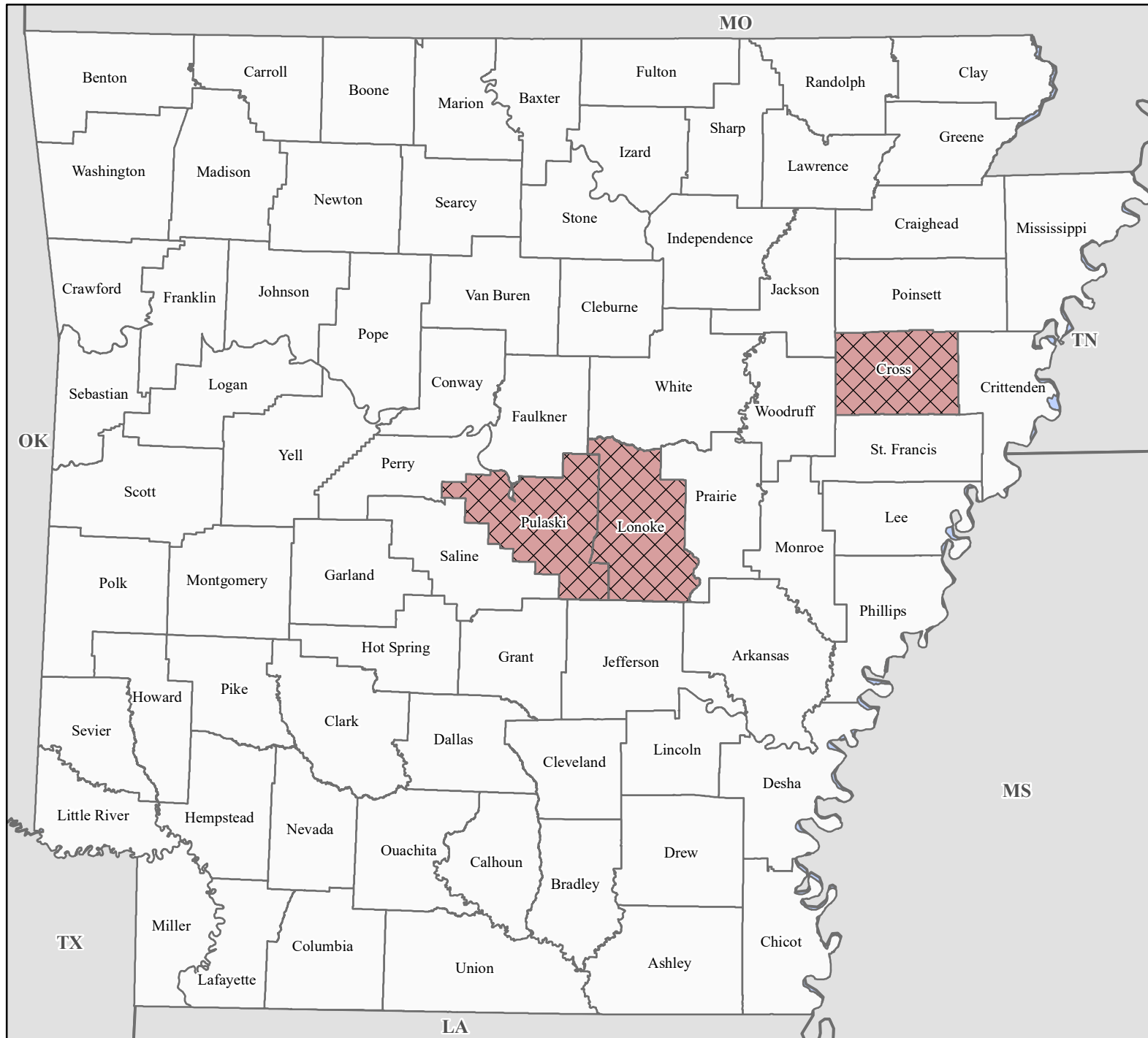


FEMA-4698-DR, Arkansas Disaster Declaration as of 04/13/2023



FEMA



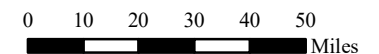
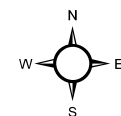
Data Layer/Map Description:

The types of assistance that have been designated for selected areas in the State of Arkansas.

All counties in the State of Arkansas are eligible to apply for assistance under the Hazard Mitigation Grant Program.

Designated Counties

- No Designation
- Individual Assistance and Public Assistance (Categories A - G)



Data Sources:

FEMA, ESRI;
Initial Declaration: 04/02/2023
Disaster Federal Registry Notice:
Amendment #1: 04/13/2023
Datum: North American 1983
Projection: Lambert Conformal Conic