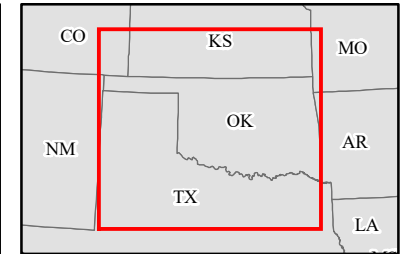


# FEMA-4690-DR, Muscogee (Creek) Nation Disaster Declaration as of 03/03/2023




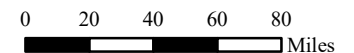
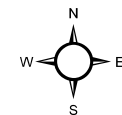
**Data Layer/Map Description:**  
The types of assistance that have been designated for the Muscogee (Creek) Nation.

The Muscogee (Creek) Nation is eligible for assistance under the Hazard Mitigation Grant Program.

Additional designations may be made at a later date if requested by the Tribal Nation and warranted by the results of further damage assessments.

**Designated Tribal Areas**

 Public Assistance (Categories A - G)



**Data Sources:**  
FEMA, ESRI;  
Initial Declaration: 03/03/2023  
Disaster Federal Registry Notice: 03/03/2023  
Datum: North American 1983  
Projection: Lambert Conformal Conic