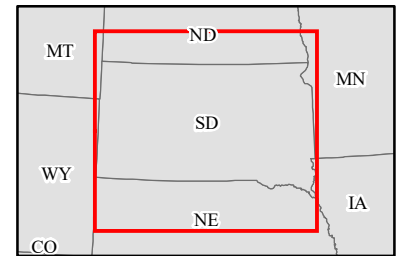
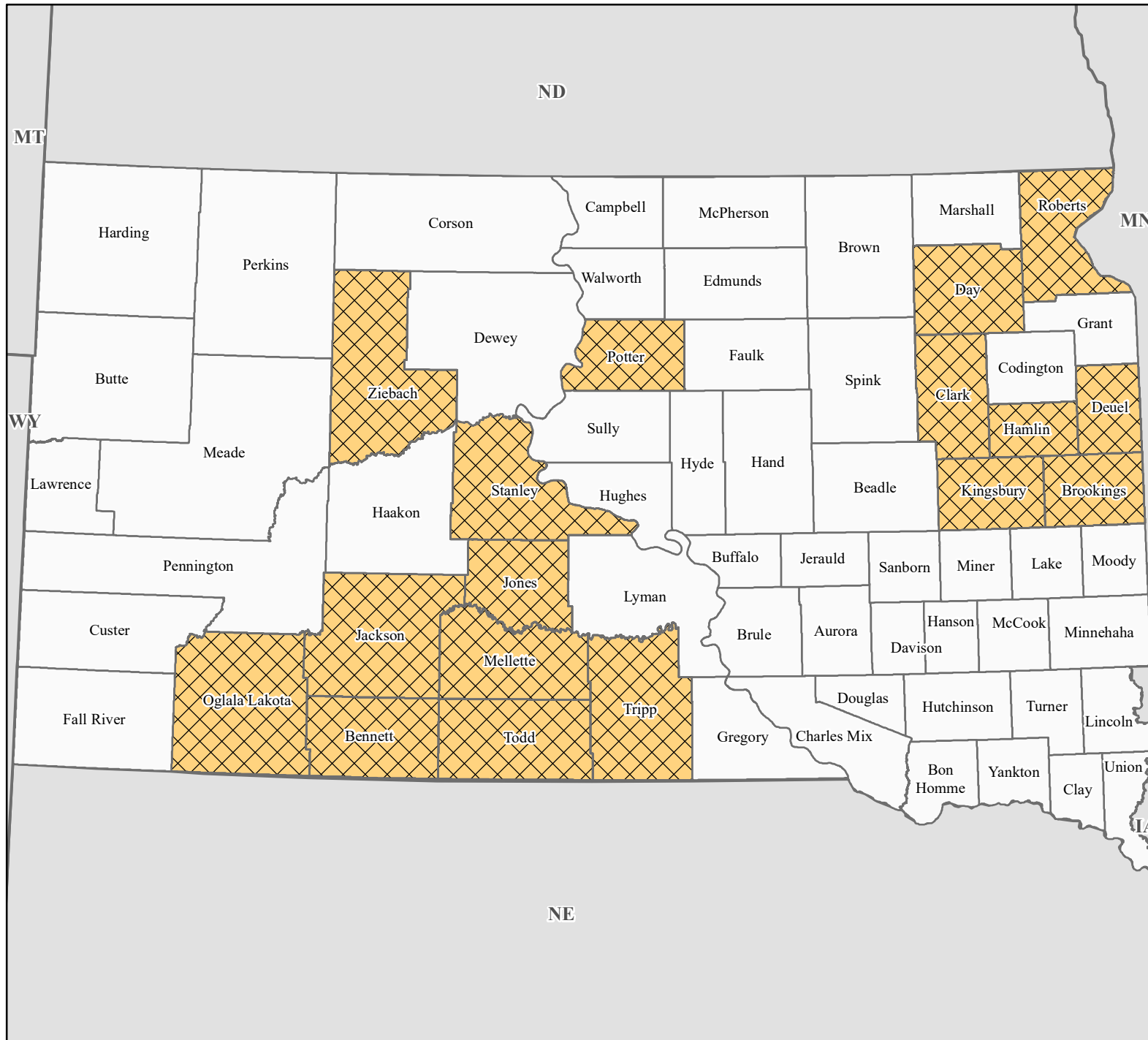


FEMA-4689-DR, South Dakota Disaster Declaration as of 03/27/2023



FEMA


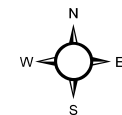


Data Layer/Map Description:
The types of assistance that have been designated for selected areas in the State of South Dakota.

All areas in the State of South Dakota are eligible for assistance under the Hazard Mitigation Grant Program.

Additional designations may be made at a later date if requested by the state and warranted by the results of further damage assessments.

- Designated Counties**
- No Designation
 - Public Assistance (Categories A - G)



Data Sources:
 FEMA, ESRI;
 Initial Declaration: 02/27/2023
 Disaster Federal Registry Notice: 03/27/2023
 Datum: North American 1983
 Projection: Lambert Conformal Conic