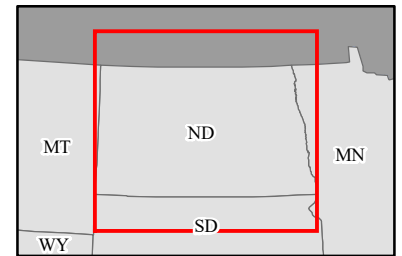
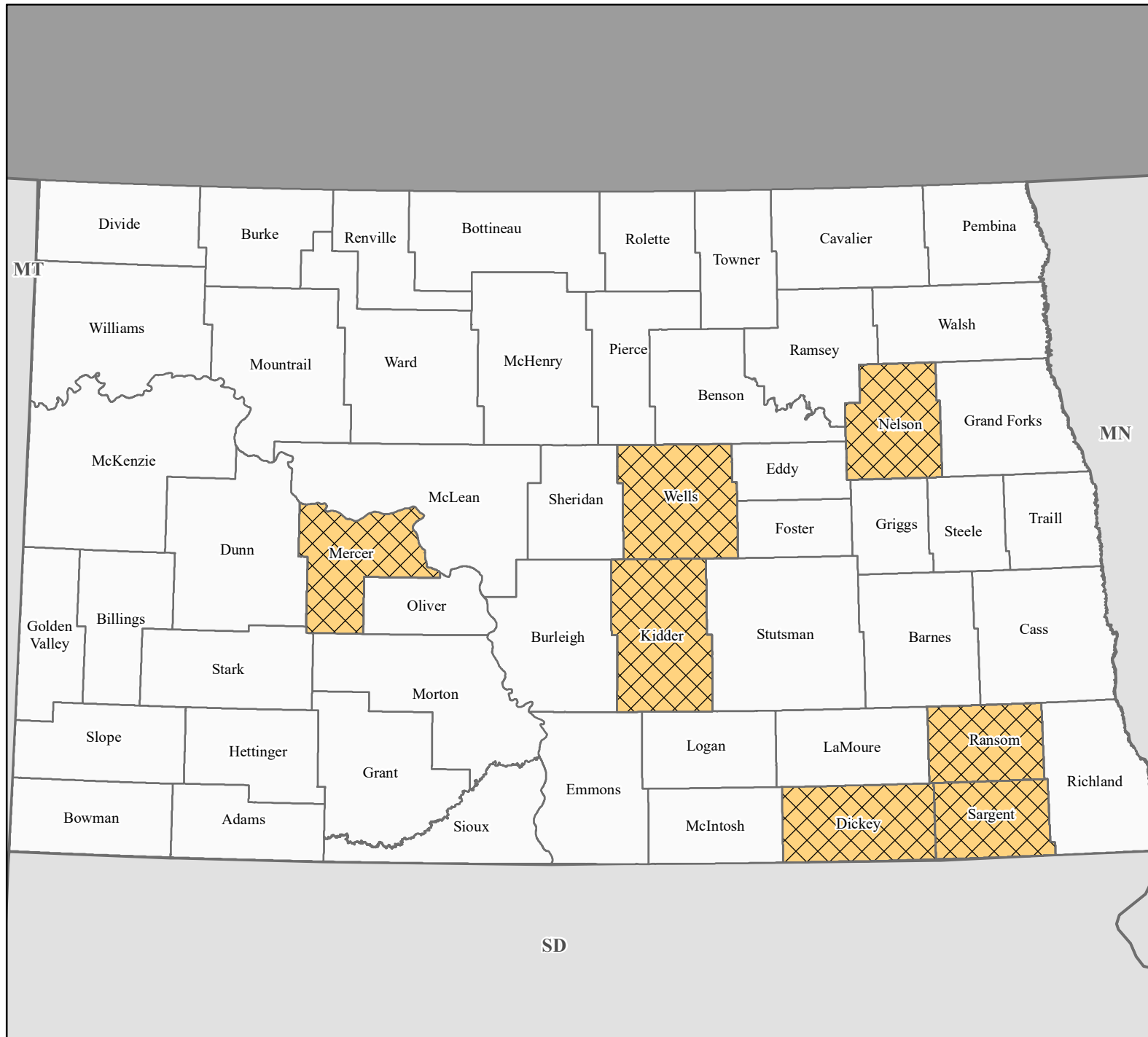


# FEMA-4686-DR, North Dakota Disaster Declaration as of 02/05/2023



FEMA





### Data Layer/Map Description:


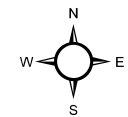
The types of assistance that have been designated for selected areas in the State of North Dakota.

All areas in the State of North Dakota are eligible for assistance under the Hazard Mitigation Grant Program.

Additional designations may be made at a later date if requested by the state and warranted by the results of further damage assessments.

### Designated Counties

-  No Designation
-  Public Assistance (Categories A - G)



### Data Sources:

FEMA, ESRI;  
 Initial Declaration: 02/05/2023  
 Disaster Federal Registry Notice: 02/05/2023  
 Datum: North American 1983  
 Projection: Lambert Conformal Conic