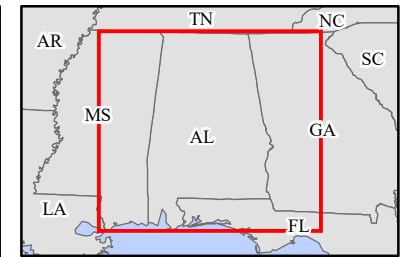
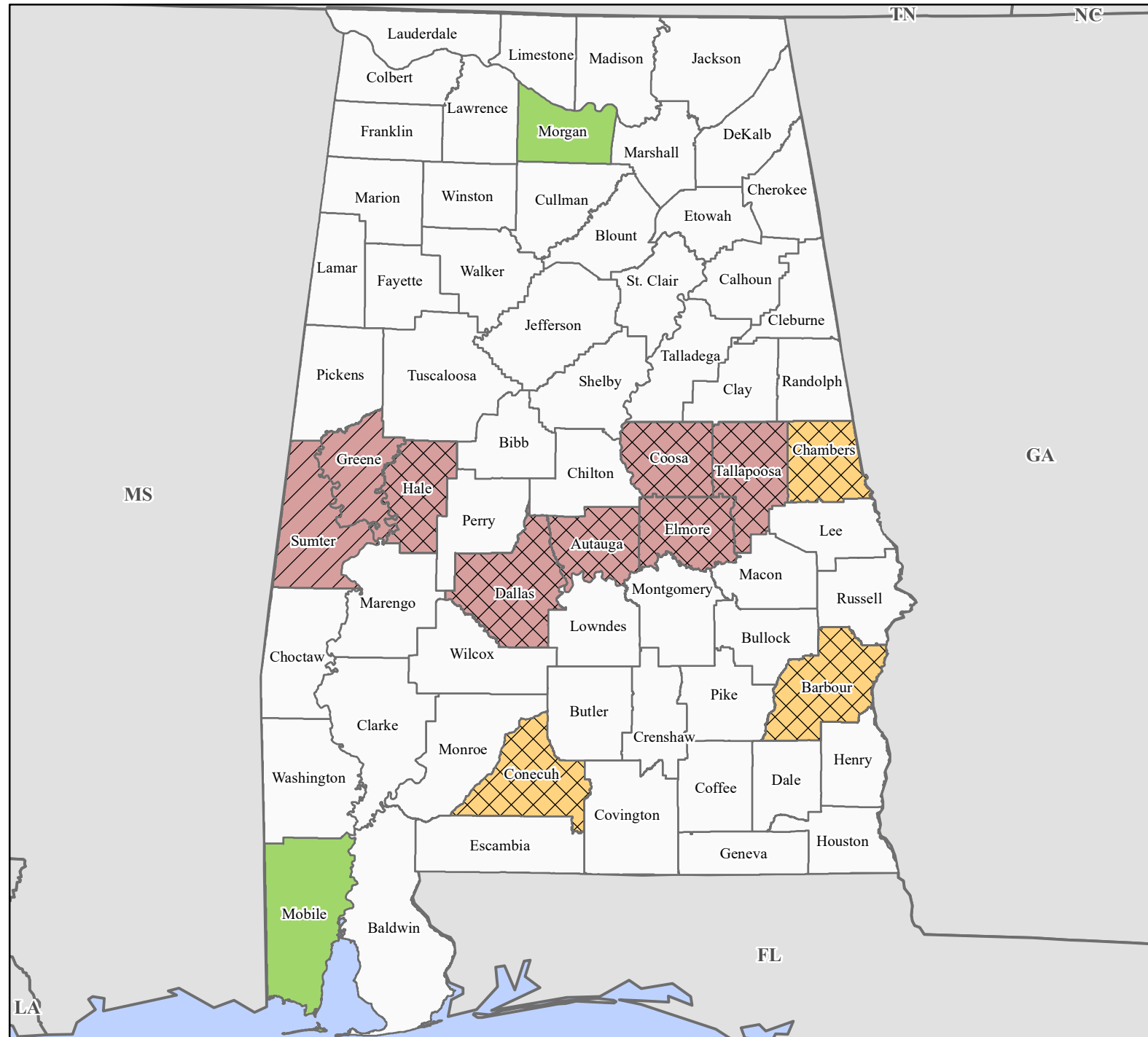


FEMA-4684-DR, Alabama Disaster Declaration as of 02/03/2023



FEMA


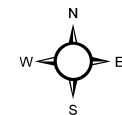


Data Layer/Map Description:
The types of assistance that have been designated for selected areas in the State of Alabama.

All areas in the State of Alabama are eligible to apply for assistance under the Hazard Mitigation Grant Program.

Designated Counties

- No Designation
- Individual Assistance
- Individual Assistance and Public Assistance (Categories A and B)
- Individual Assistance and Public Assistance (Categories A - G)
- Public Assistance (Categories A - G)



Data Sources:

FEMA, ESRI;
Initial Declaration: 01/14/2023
Disaster Federal Registry Notice:
Amendment #4: 02/03/2023
Datum: North American 1983
Projection: Transverse Mercator