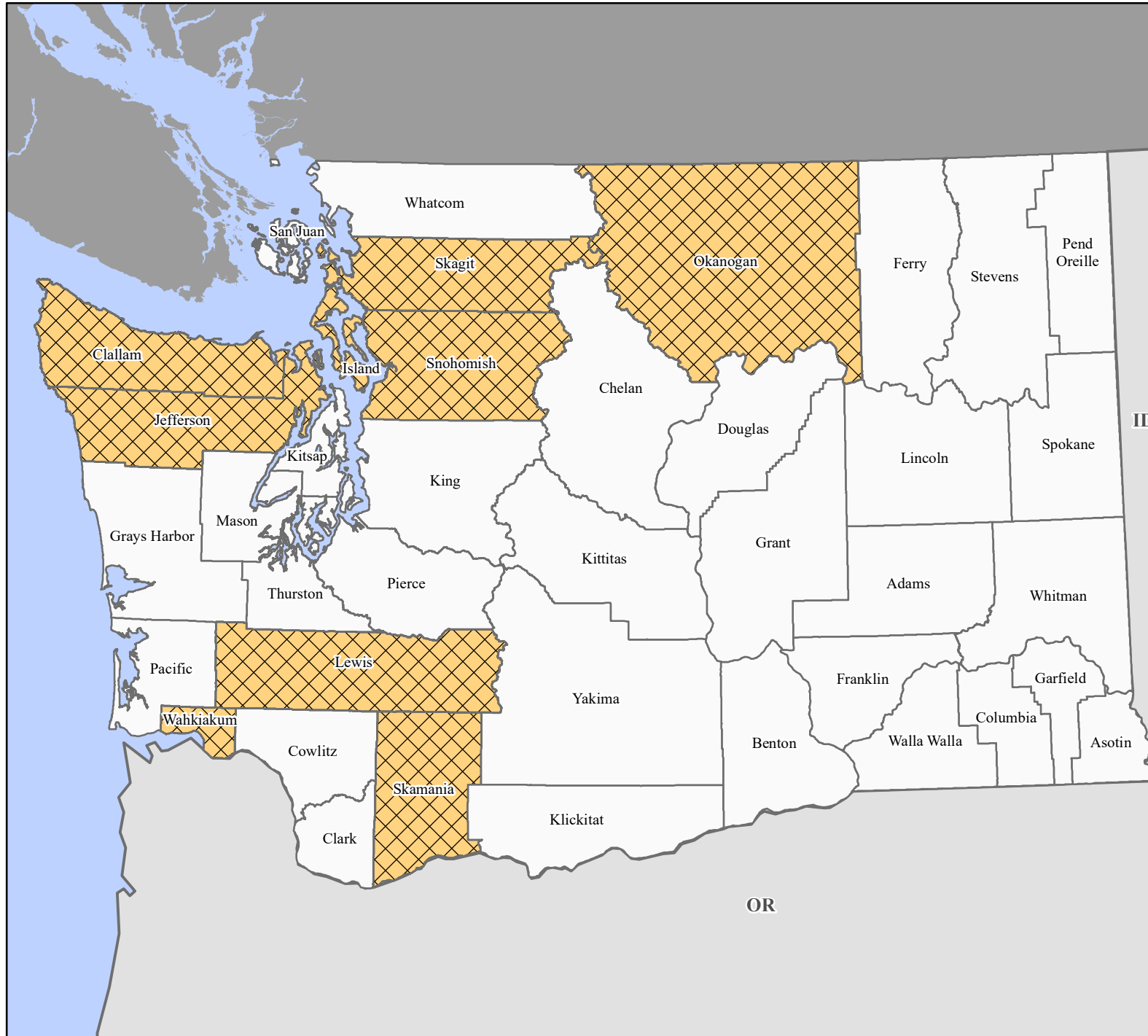


# FEMA-4682-DR, Washington Disaster Declaration as of 01/12/2023



FEMA





### Data Layer/Map Description:


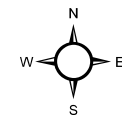
The types of assistance that have been designated for selected areas in the State of Washington.

All areas in the State of Washington are eligible for assistance under the Hazard Mitigation Grant Program.

Additional designations may be made at a later date if requested by the state and warranted by the results of further damage assessments.

### Designated Counties

-  No Designation
-  Public Assistance (Categories A - G)



### Data Sources:

FEMA, ESRI;  
Initial Declaration: 01/12/2023  
Disaster Federal Registry Notice:  
01/12/2023  
Datum: North American 1983  
Projection: Lambert Conformal Conic