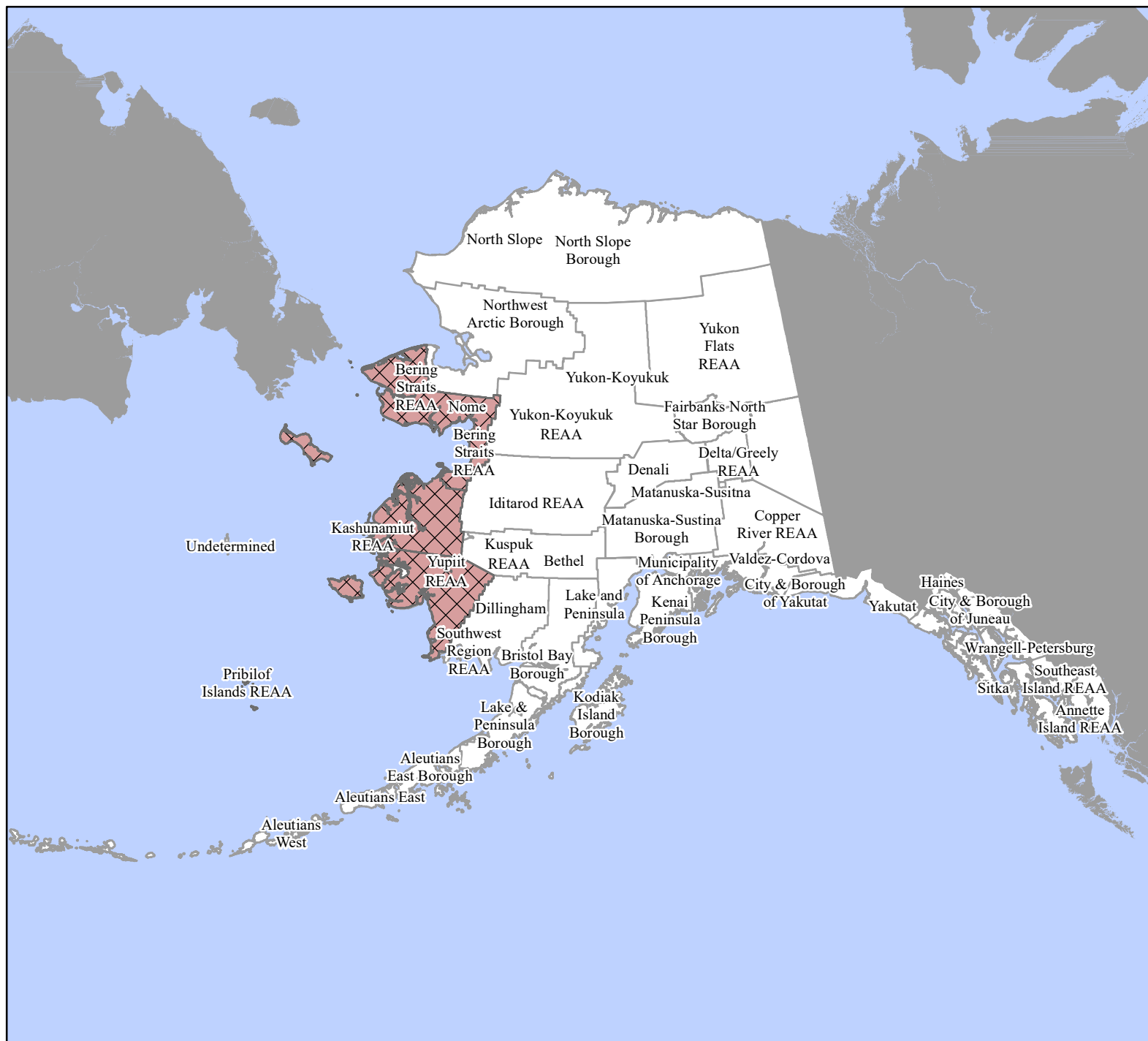


FEMA-4672-DR, Alaska Disaster Declaration as of 11/21/2022



FEMA






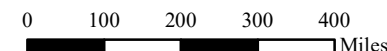
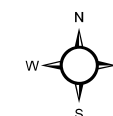
Data Layer/Map Description:

The types of assistance that have been designated for selected areas in the State of Alaska.

All areas in the State of Alaska are eligible for assistance under the Hazard Mitigation Grant Program.

Designated Areas

-  No Designation
-  Individual Assistance and Public Assistance (Categories A - G)
-  Public Assistance (Categories A - G)



Data Sources:

FEMA, ESRI;
 Initial Declaration: 09/23/2022
 Disaster Federal Registry Notice:
 Amendment #2: 11/21/2022
 Datum: North American 1983
 Projection: Transverse Mercator